

## **Appendix A**

### **Plan Drawings of the Build Alternatives and LPA**

*This page intentionally left blank.*

## **Plan Drawings of Alternative 2**

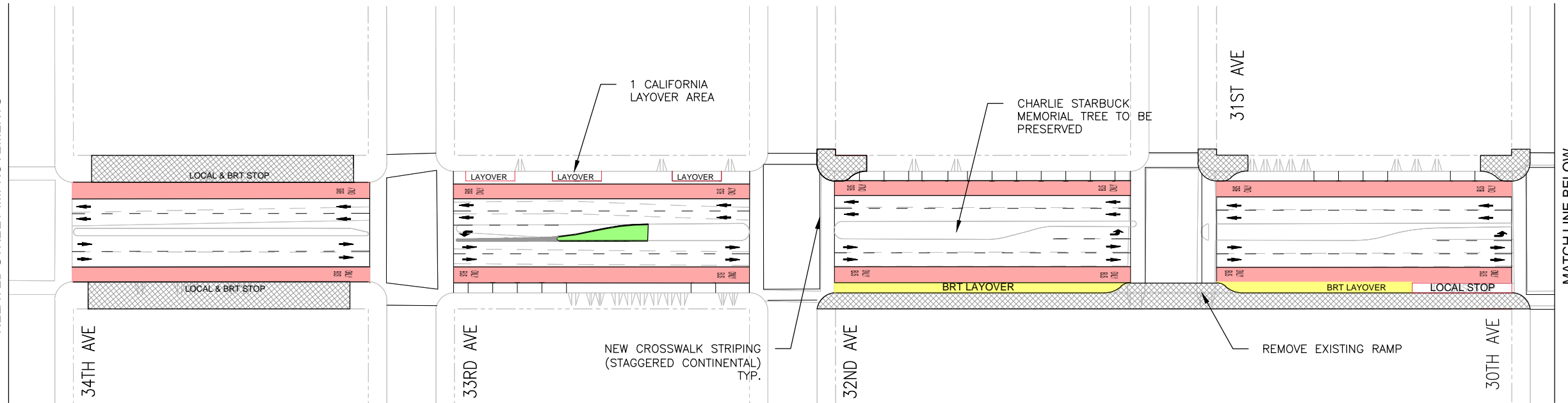
*This page intentionally left blank.*

LEGEND:

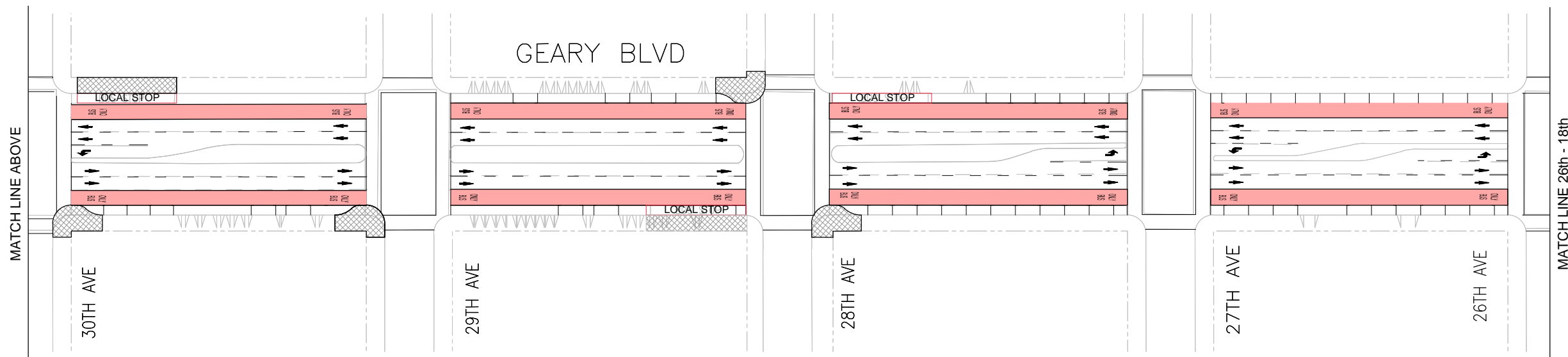
- BUS-ONLY LANE
- BRT BUS BULB
- MEDIAN PLATFORM
- LOCAL BUS BULB
- MEDIAN
- LANDSCAPING
- CURBSIDE LOCAL STOP
- SIDEWALK IMPROVEMENT
- 
- PEDESTRIAN CROSSING BULB
- 
- STRIPED BUFFER



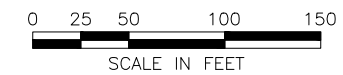
LIMIT OF BRT RELATED STREET IMPROVEMENTS



MATCH LINE BELOW



MATCH LINE 26th - 18th



## ALTERNATIVE - 2: 34th AVENUE to 26th AVENUE

### GEARY CORRIDOR BUS RAPID TRANSIT PROJECT

**PRELIMINARY NOT FOR CONSTRUCTION**

Des: C.H.  
Dwn: C.H.

Date: AUGUST 9, 2016

Scale: 1"=50'

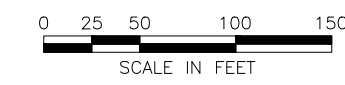
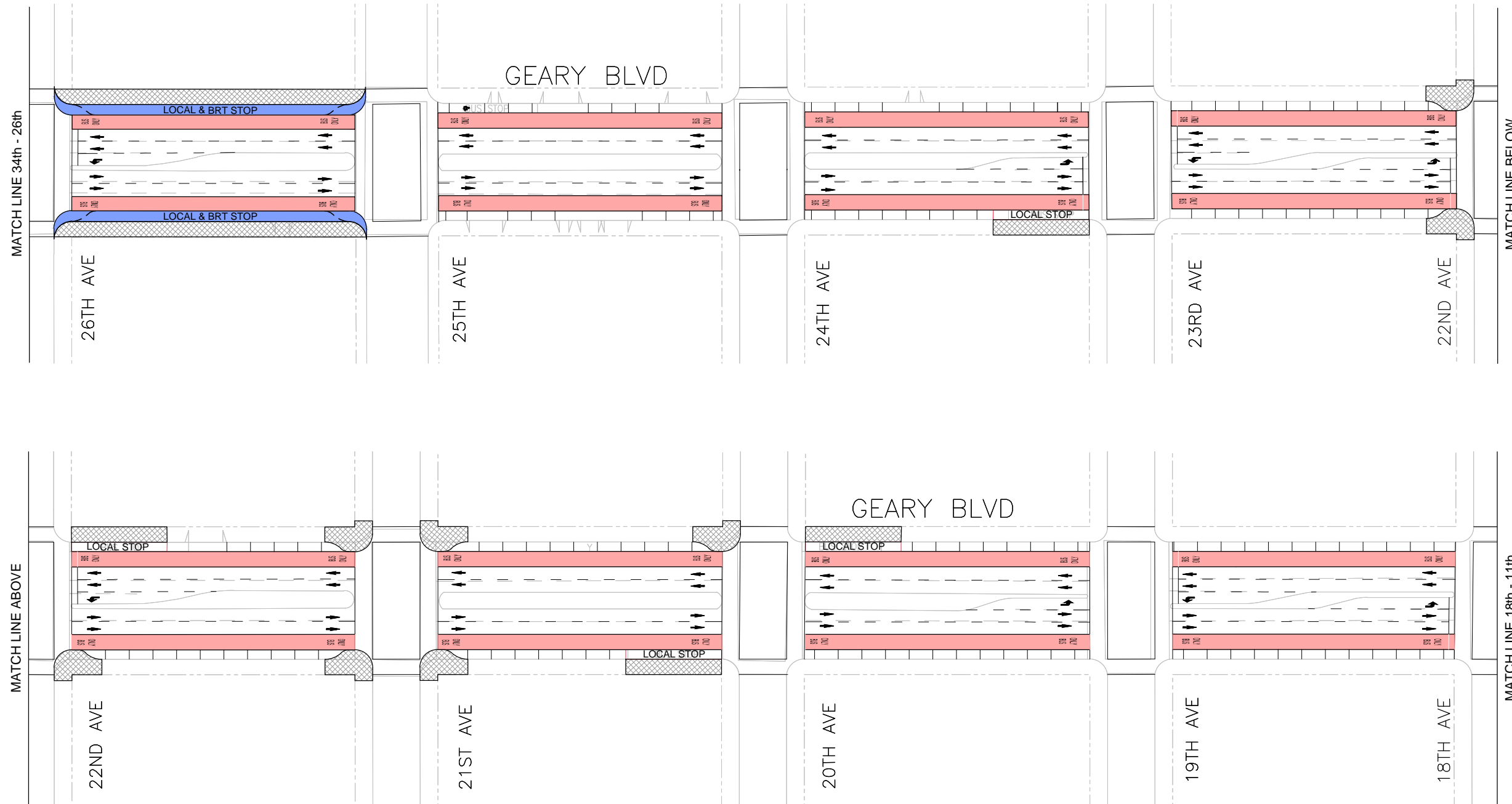
Sheet: 1 of 13

**LEGEND:**

- BUS-ONLY LANE
- BRT BUS BULB
- MEDIAN PLATFORM
- LOCAL BUS BULB

- MEDIAN
- LANDSCAPING
- CURBSIDE LOCAL STOP
- SIDEWALK IMPROVEMENT

- PEDESTRIAN CROSSING BULB
- STRIPED BUFFER











**ALTERNATIVE - 2: 26th AVENUE to 18th AVENUE**  
**GEARY CORRIDOR BUS RAPID TRANSIT PROJECT**

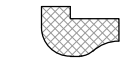
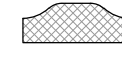
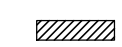
**PRELIMINARY NOT FOR CONSTRUCTION**

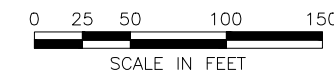
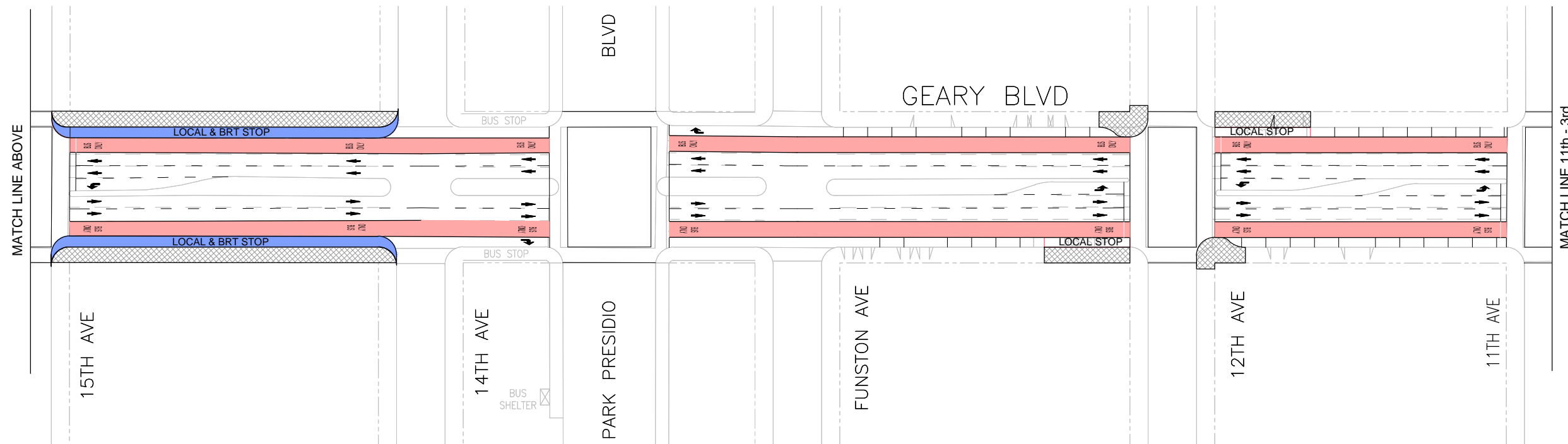
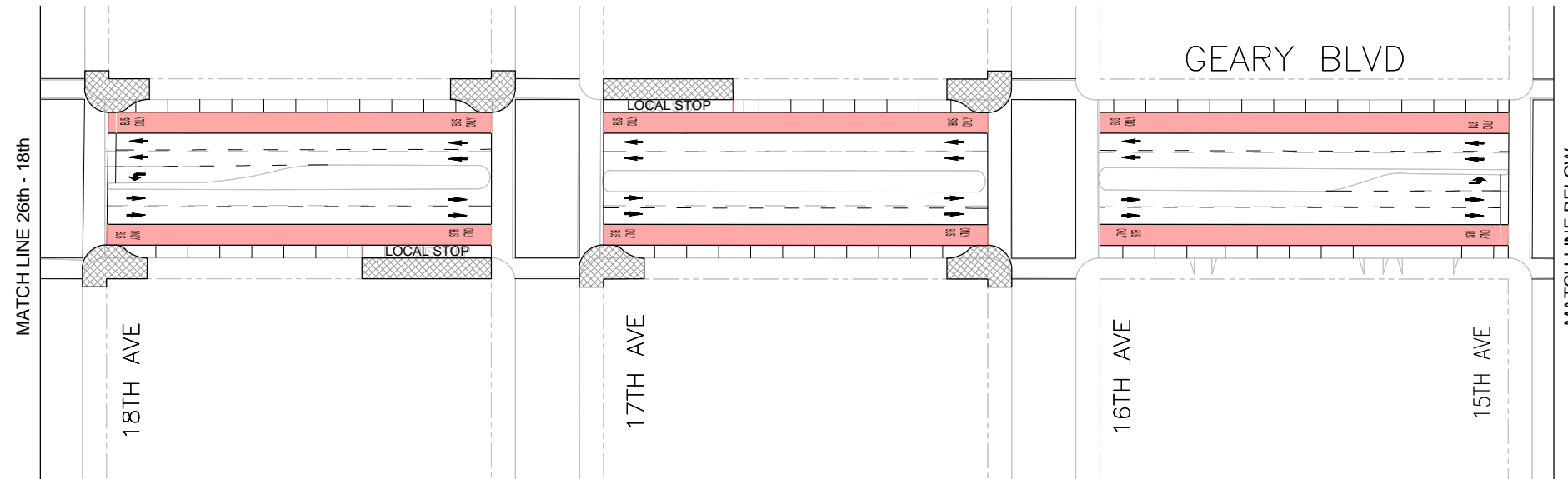
|           |                      |               |          |    |    |
|-----------|----------------------|---------------|----------|----|----|
| Des: C.H. | Date: AUGUST 9, 2016 | Scale: 1"=50' | Sheet: 2 | of | 13 |
| Dwn: C.H. |                      |               |          |    |    |

**LEGEND:**

-  BUS-ONLY LANE
-  BRT BUS BULB
-  MEDIAN PLATFORM
-  LOCAL BUS BULB

-  MEDIAN
-  LANDSCAPING
-  CURBSIDE LOCAL STOP
-  SIDEWALK IMPROVEMENT

-  PEDESTRIAN CROSSING BULB
-  PEDESTRIAN CROSSING BULB
-  STRIPED BUFFER



## ALTERNATIVE - 2: 18th AVENUE to 11th AVENUE GEARY CORRIDOR BUS RAPID TRANSIT PROJECT

**PRELIMINARY NOT FOR CONSTRUCTION**

Des: C.H.  
Dwn: C.H.

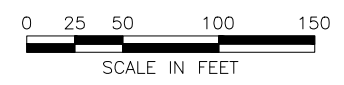
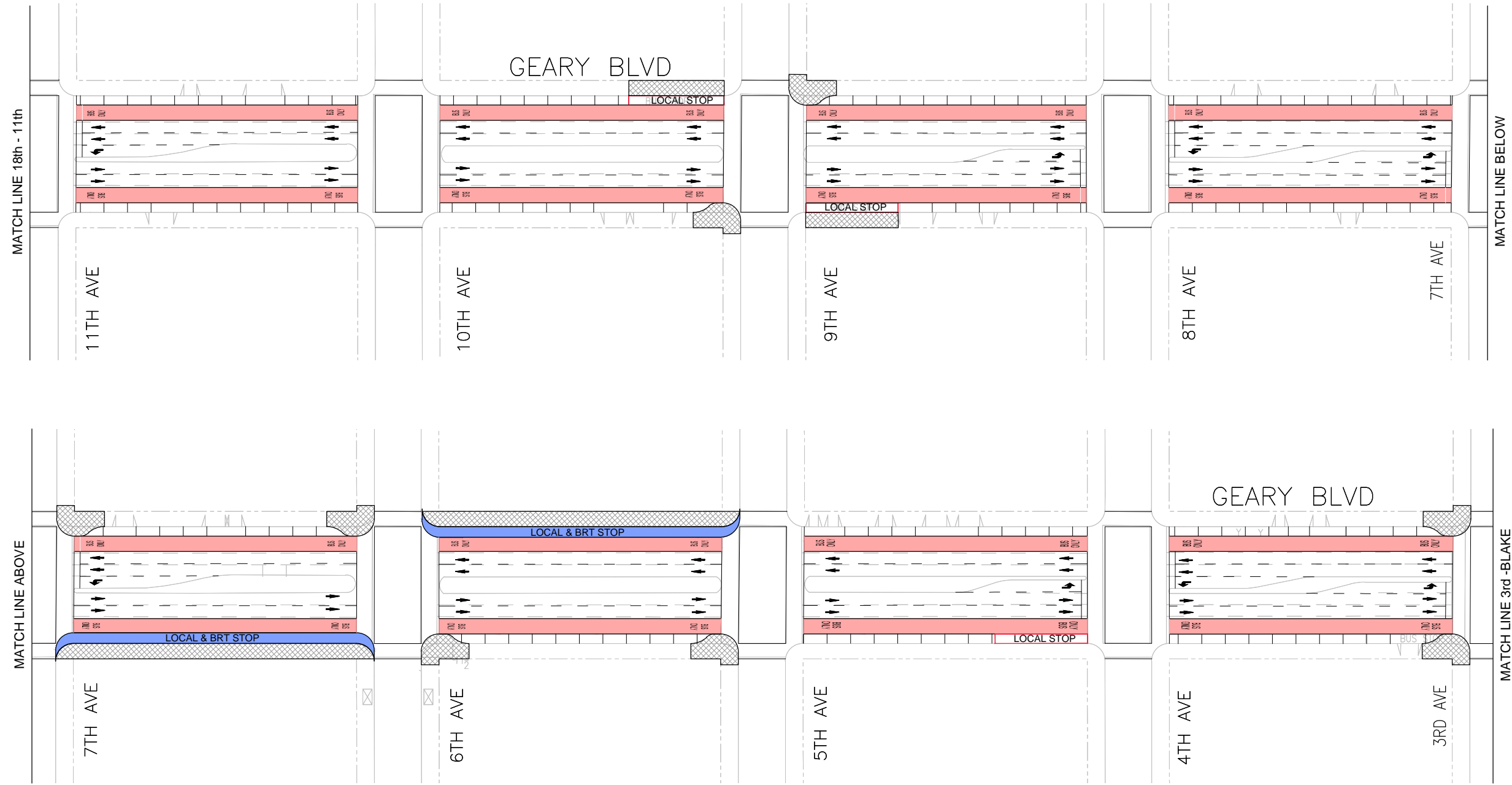
Date: AUGUST 9, 2016

Scale: 1"=50'

Sheet: **3** of **13**

**LEGEND:**

- BUS-ONLY LANE
- BRT BUS BULB
- MEDIAN PLATFORM
- LOCAL BUS BULB
- MEDIAN
- LANDSCAPING
- CURBSIDE LOCAL STOP
- SIDEWALK IMPROVEMENT
- PEDESTRIAN CROSSING BULB
- STRIPED BUFFER



**ALTERNATIVE - 2: 11th AVENUE to 3rd AVENUE**  
**GEARY CORRIDOR BUS RAPID TRANSIT PROJECT**

**PRELIMINARY NOT FOR CONSTRUCTION**

|           |                      |               |                 |    |           |
|-----------|----------------------|---------------|-----------------|----|-----------|
| Des: C.H. | Date: AUGUST 9, 2016 | Scale: 1"=50' | Sheet: <b>4</b> | of | <b>13</b> |
| Dwn: C.H. |                      |               |                 |    |           |

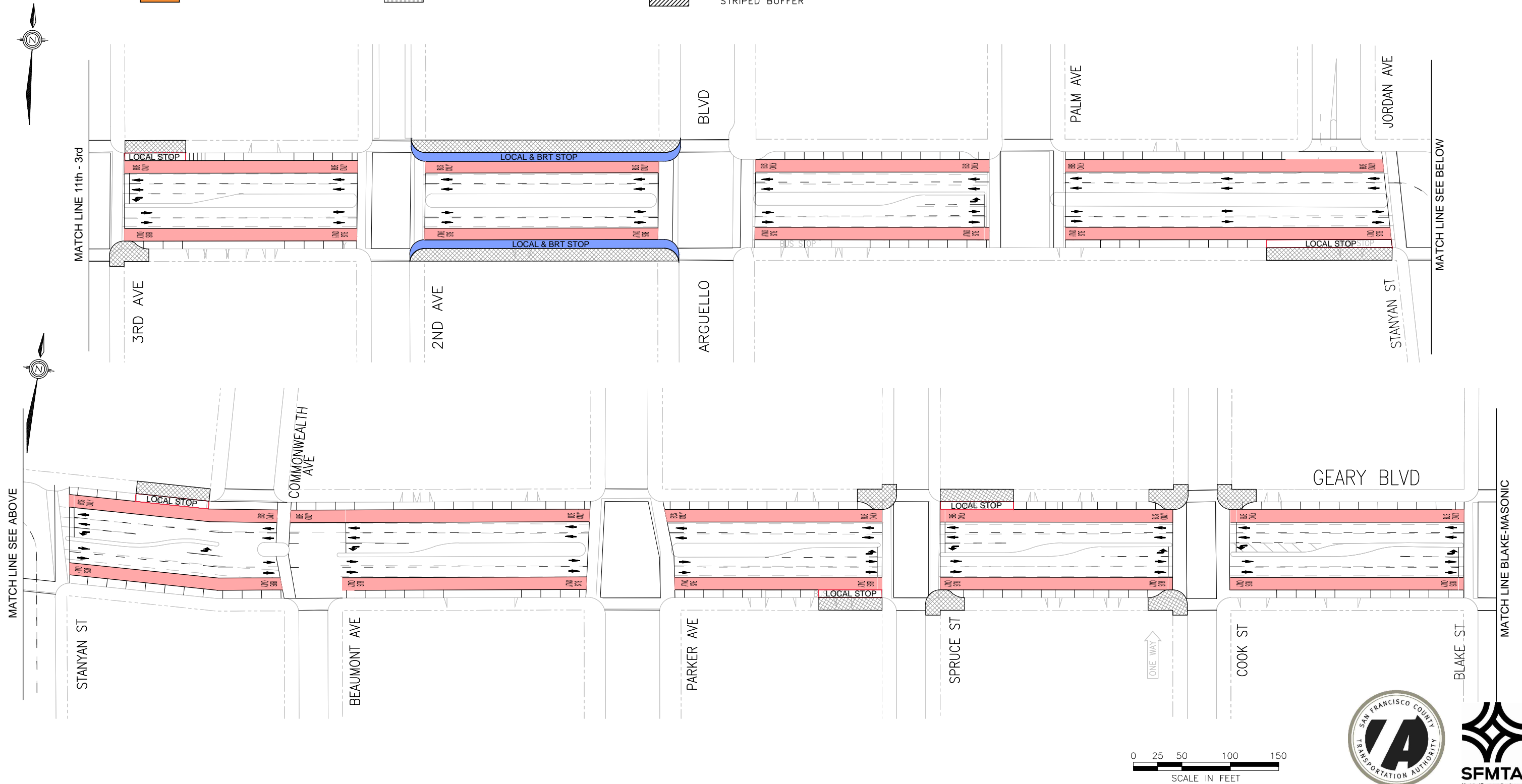


**LEGEND:**

- BUS-ONLY LANE
- BRT BUS BULB
- MEDIAN PLATFORM
- LOCAL BUS BULB

- MEDIAN
- LANDSCAPING
- CURBSIDE LOCAL STOP
- SIDEWALK IMPROVEMENT

- PEDESTRIAN CROSSING BULB
- STRIPED BUFFER



**ALTERNATIVE - 2: 3rd AVENUE to BLAKE STREET**  
**GEARY CORRIDOR BUS RAPID TRANSIT PROJECT**

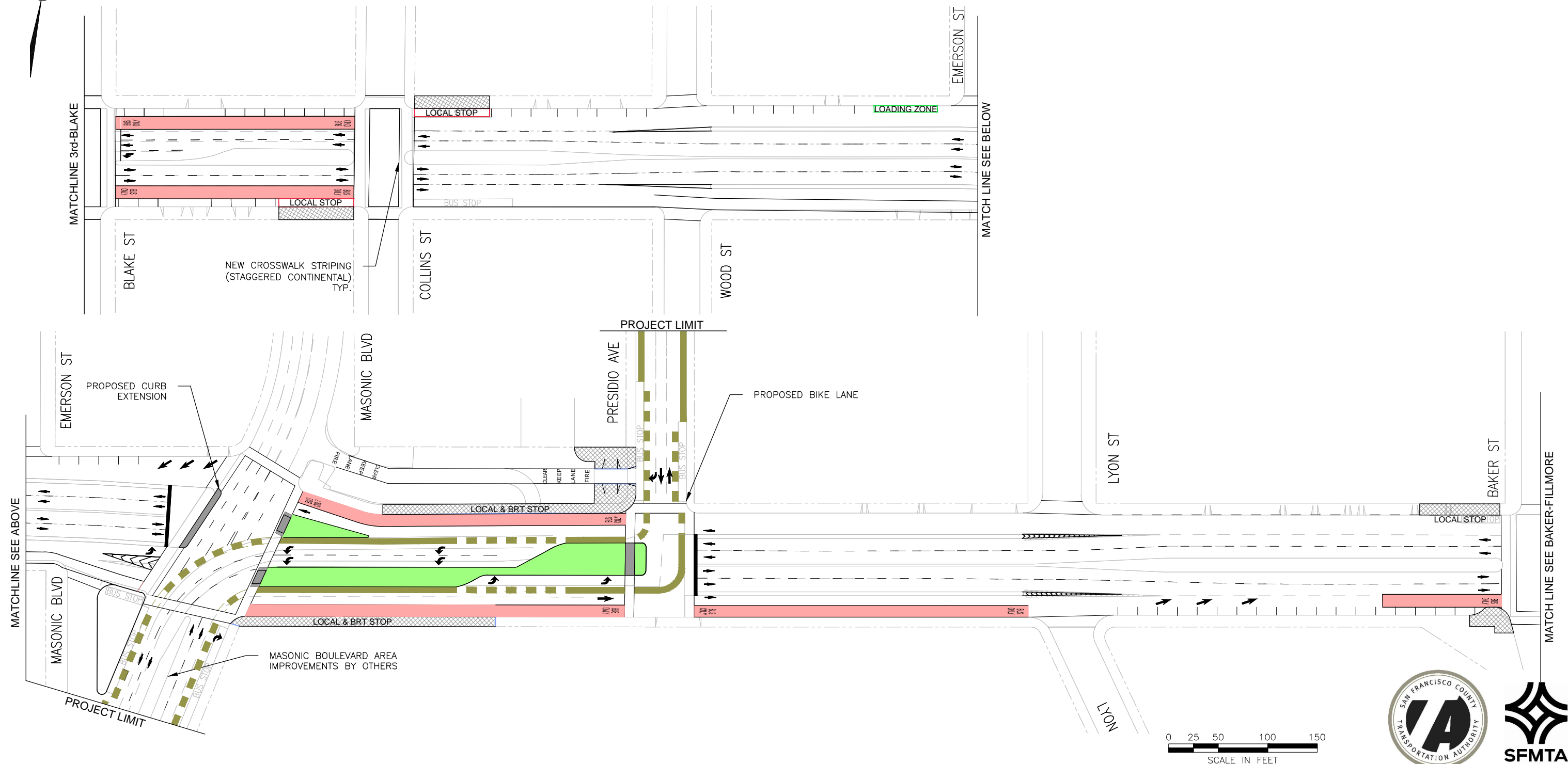
**PRELIMINARY NOT FOR CONSTRUCTION**

|           |                      |               |          |    |    |
|-----------|----------------------|---------------|----------|----|----|
| Des: C.H. | Date: AUGUST 9, 2016 | Scale: 1"=50' | Sheet: 5 | of | 13 |
| Dwn: C.H. |                      |               |          |    |    |



**LEGEND:**

- BUS-ONLY LANE
- BRT BUS BULB
- MEDIAN PLATFORM
- LOCAL BUS BULB
- MEDIAN
- LANDSCAPING
- CURBSIDE LOCAL STOP
- SIDEWALK IMPROVEMENT
- STRIPED BUFFER
- PEDESTRIAN CROSSING BULB
- STRIPED BUFFER



## ALTERNATIVE - 2: BLAKE STREET to BAKER STREET

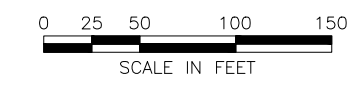
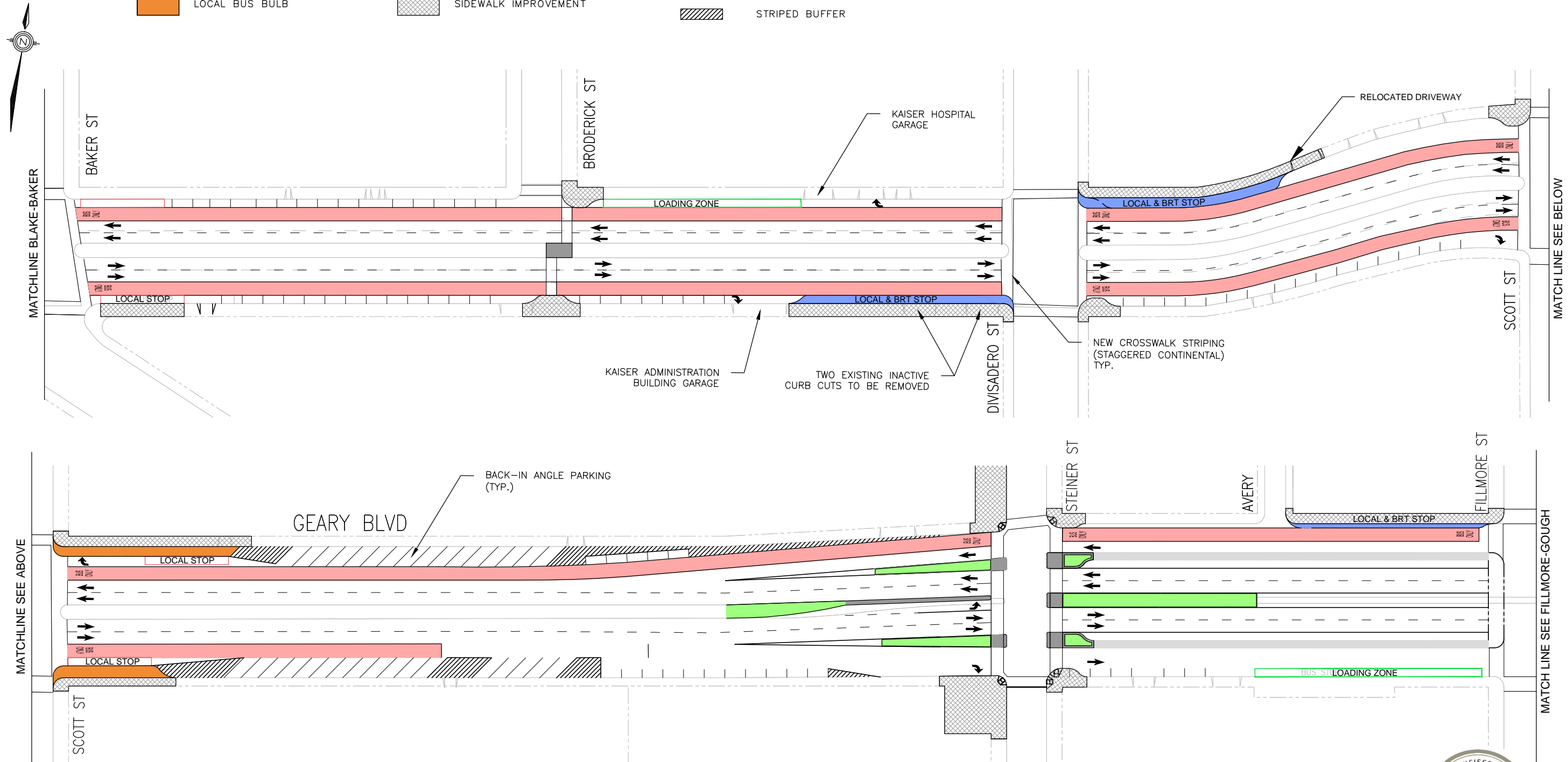
### GEARY CORRIDOR BUS RAPID TRANSIT PROJECT

**PRELIMINARY NOT FOR CONSTRUCTION**

|           |           |                      |               |          |    |    |
|-----------|-----------|----------------------|---------------|----------|----|----|
| Des: C.H. | Dwn: C.H. | Date: AUGUST 9, 2016 | Scale: 1"=50' | Sheet: 6 | of | 13 |
|-----------|-----------|----------------------|---------------|----------|----|----|

**LEGEND:**

- BUS-ONLY LANE
- BRT BUS BULB
- MEDIAN PLATFORM
- LOCAL BUS BULB
- MEDIAN
- LANDSCAPING
- CURBSIDE LOCAL STOP
- SIDEWALK IMPROVEMENT
- 
 PEDESTRIAN CROSSING BULB
- 
 STRIPED BUFFER



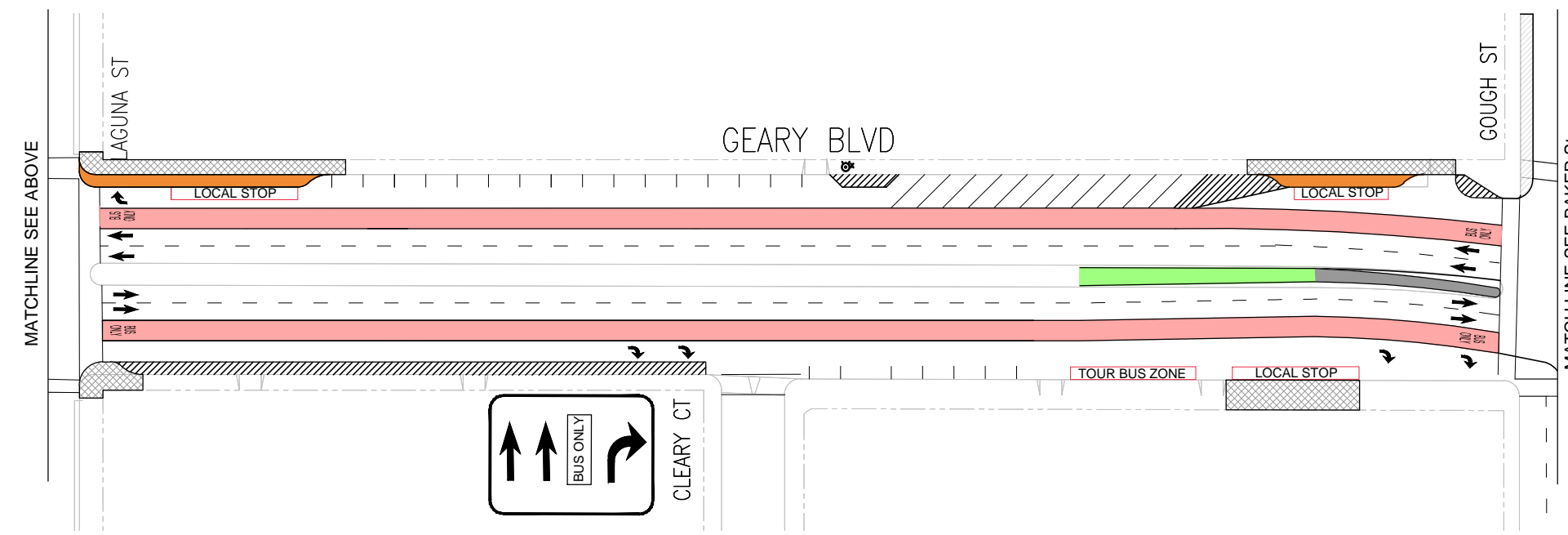
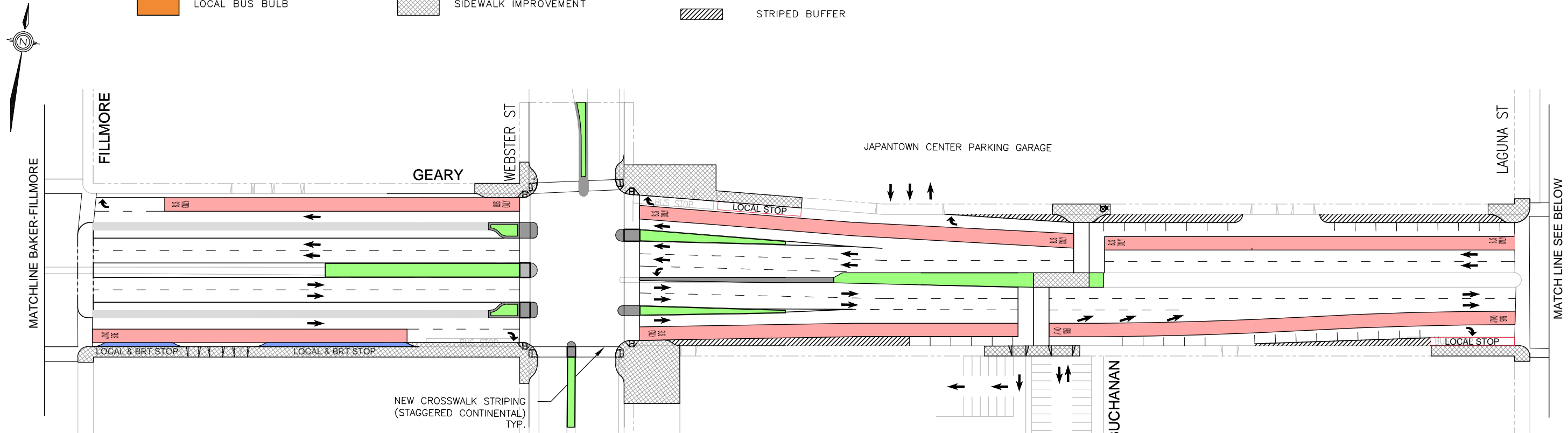
**ALTERNATIVE - 2: BAKER STREET to FILLMORE STREET**  
**GEARY CORRIDOR BUS RAPID TRANSIT PROJECT**

**PRELIMINARY NOT FOR CONSTRUCTION**

|           |  |                      |               |          |       |
|-----------|--|----------------------|---------------|----------|-------|
| Des: C.H. |  | Date: AUGUST 9, 2016 | Scale: 1"=50' | Sheet: 7 | of 13 |
| Dwn: C.H. |  |                      |               |          |       |

**LEGEND:**

- BUS-ONLY LANE
- BRT BUS BULB
- MEDIAN PLATFORM
- LOCAL BUS BULB
- MEDIAN
- LANDSCAPING
- CURBSIDE LOCAL STOP
- SIDEWALK IMPROVEMENT
- 
- PEDESTRIAN CROSSING BULB
- 
- STRIPED BUFFER



**ALTERNATIVE - 2: FILLMORE STREET to GOUGH STREET**  
**GEARY CORRIDOR BUS RAPID TRANSIT PROJECT**

**PRELIMINARY NOT FOR CONSTRUCTION**

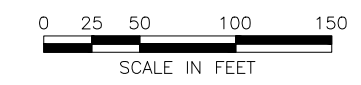
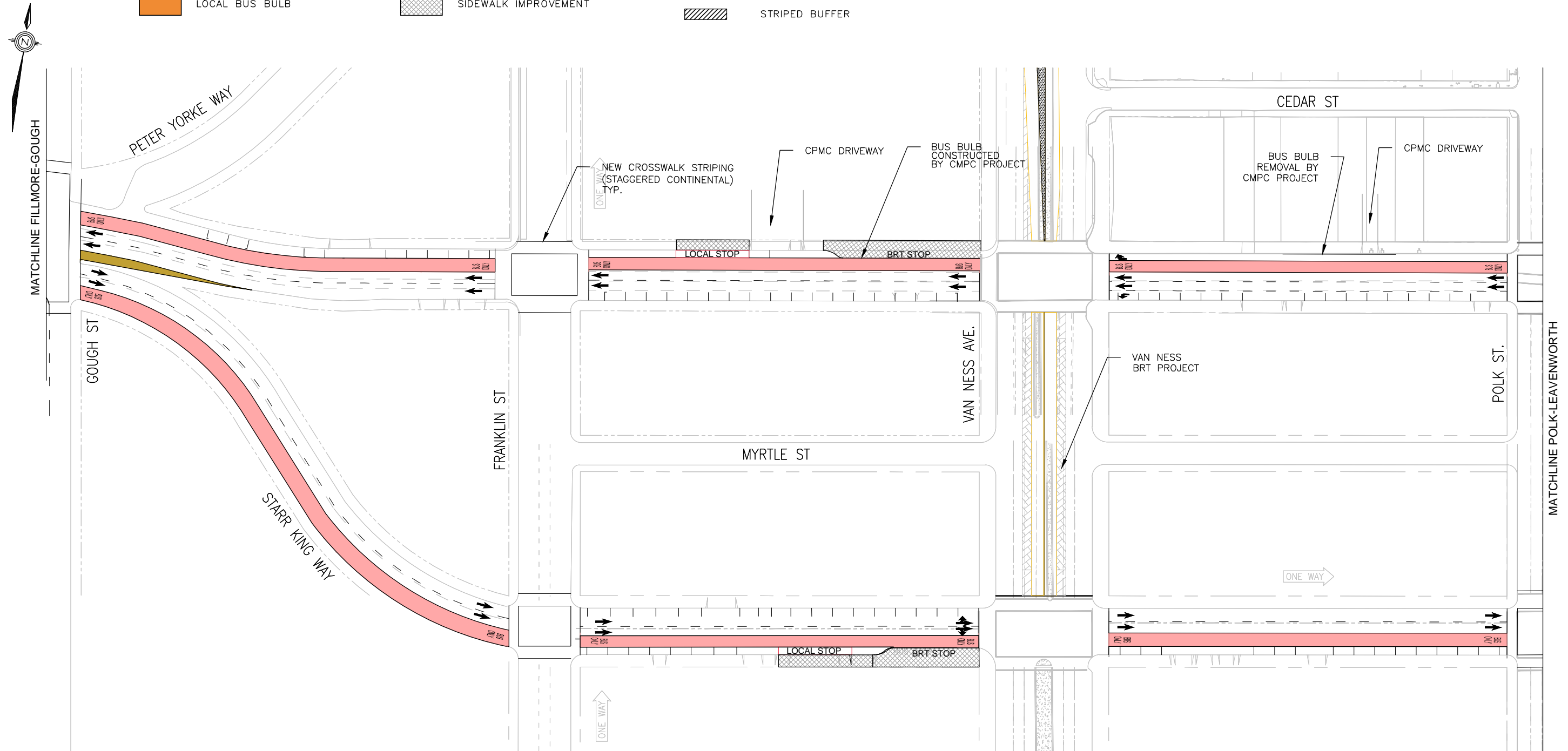
|           |                      |               |          |    |    |
|-----------|----------------------|---------------|----------|----|----|
| Des: C.H. | Date: AUGUST 9, 2016 | Scale: 1"=50' | Sheet: 8 | of | 13 |
| Dwn: C.H. |                      |               |          |    |    |

**LEGEND:**

- BUS-ONLY LANE
- BRT BUS BULB
- MEDIAN PLATFORM
- LOCAL BUS BULB

- MEDIAN
- LANDSCAPING
- CURBSIDE LOCAL STOP
- SIDEWALK IMPROVEMENT

- PEDESTRIAN CROSSING BULB
- STRIPED BUFFER





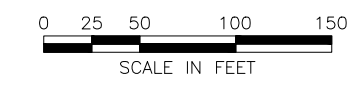
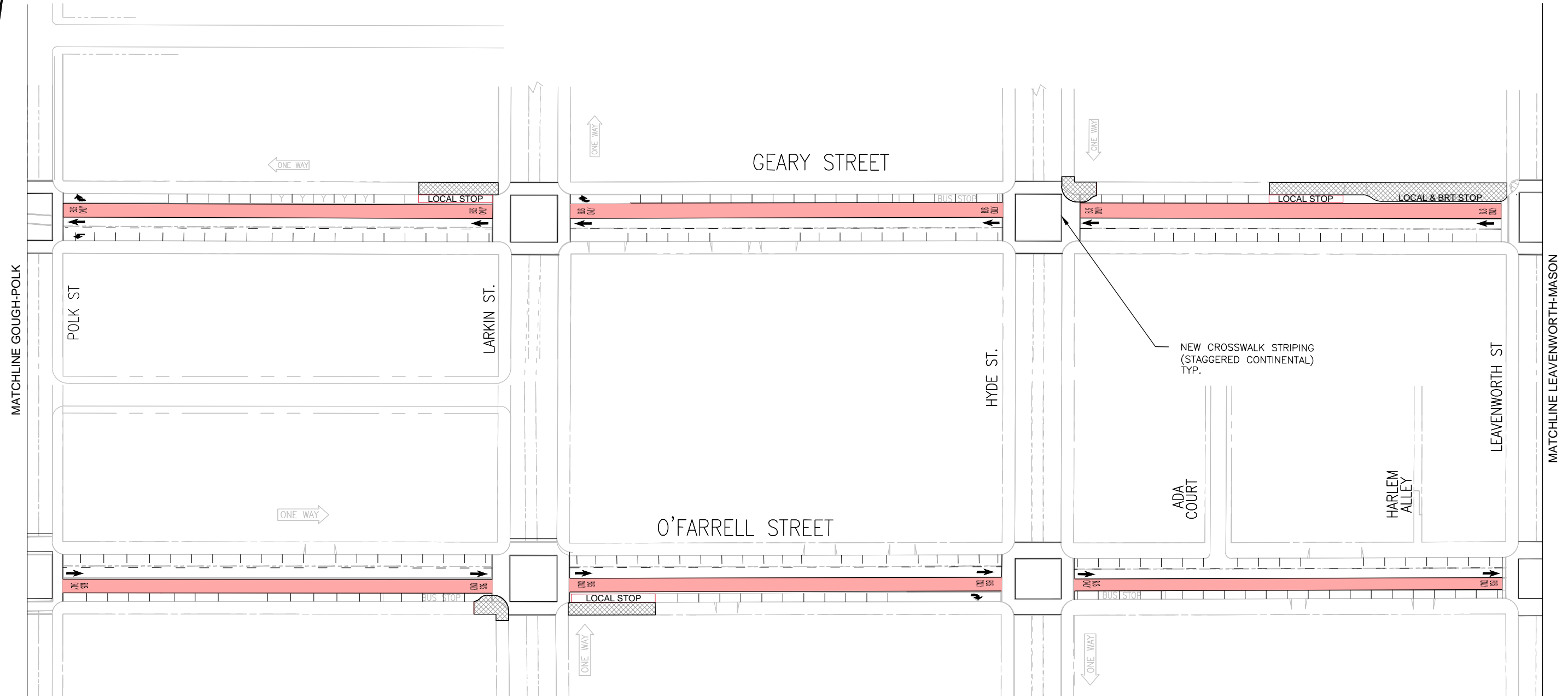
**ALTERNATIVE - 2: GOUGH STREET to POLK STREET**  
**GEARY CORRIDOR BUS RAPID TRANSIT PROJECT**

**PRELIMINARY NOT FOR CONSTRUCTION**

|           |                      |               |          |    |    |
|-----------|----------------------|---------------|----------|----|----|
| Des: C.H. | Date: AUGUST 9, 2016 | Scale: 1"=50' | Sheet: 9 | of | 13 |
| Dwn: C.H. |                      |               |          |    |    |

**LEGEND:**

- BUS-ONLY LANE
- BRT BUS BULB
- MEDIAN PLATFORM
- LOCAL BUS BULB
- MEDIAN
- LANDSCAPING
- CURBSIDE LOCAL STOP
- SIDEWALK IMPROVEMENT
-  PEDESTRIAN CROSSING BULB
-  STRIPED BUFFER



## ALTERNATIVE - 2: POLK STREET-LEAVENWORTH STREET

### GEARY CORRIDOR BUS RAPID TRANSIT PROJECT

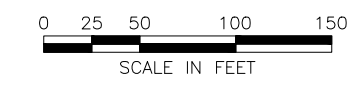
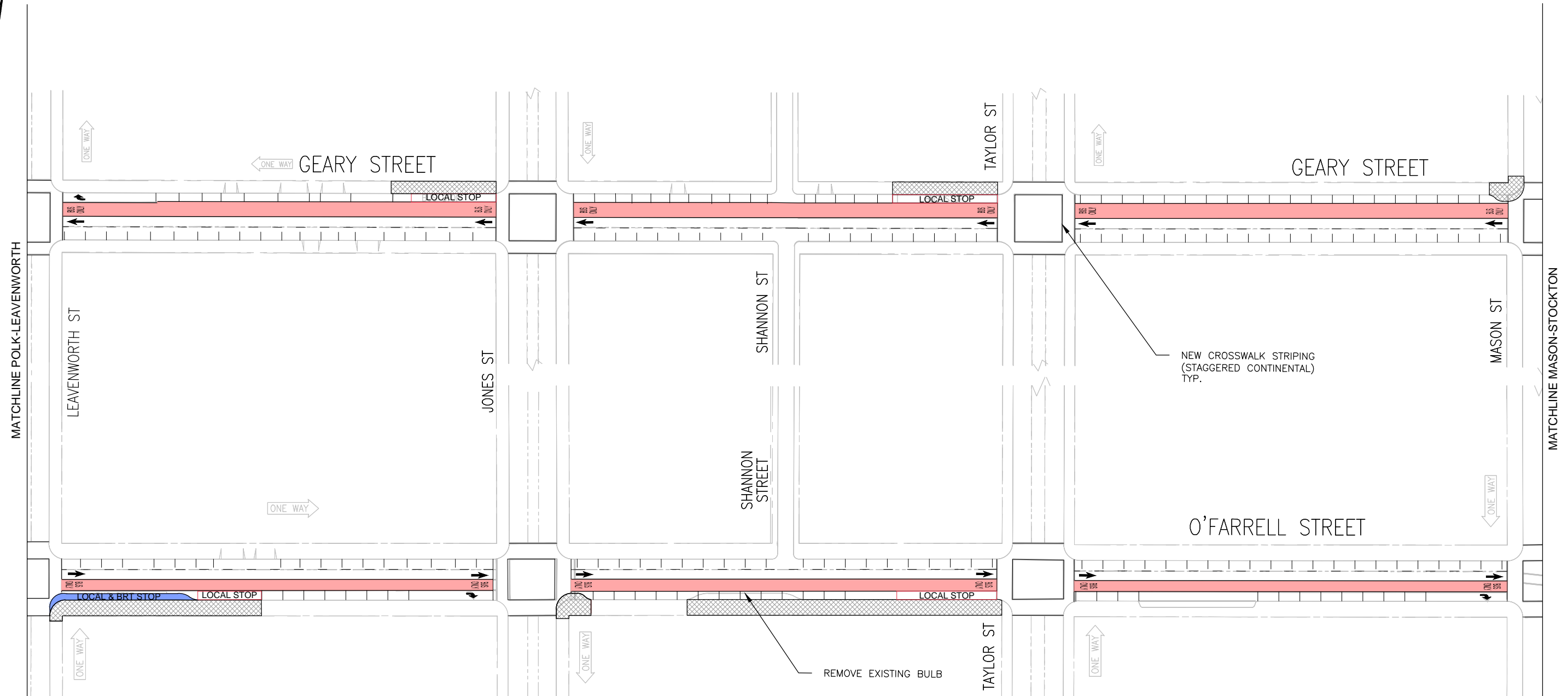
**PRELIMINARY NOT FOR CONSTRUCTION**

|           |                      |               |                 |
|-----------|----------------------|---------------|-----------------|
| Des: C.H. | Date: AUGUST 9, 2016 | Scale: 1"=50' | Sheet: 10 of 13 |
| Dwn: C.H. |                      |               |                 |



**LEGEND:**

- BUS-ONLY LANE
- BRT BUS BULB
- MEDIAN PLATFORM
- LOCAL BUS BULB
- MEDIAN
- LANDSCAPING
- CURBSIDE LOCAL STOP
- SIDEWALK IMPROVEMENT
- 
- PEDESTRIAN CROSSING BULB
- 
- STRIPED BUFFER



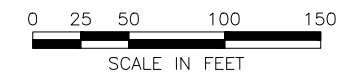
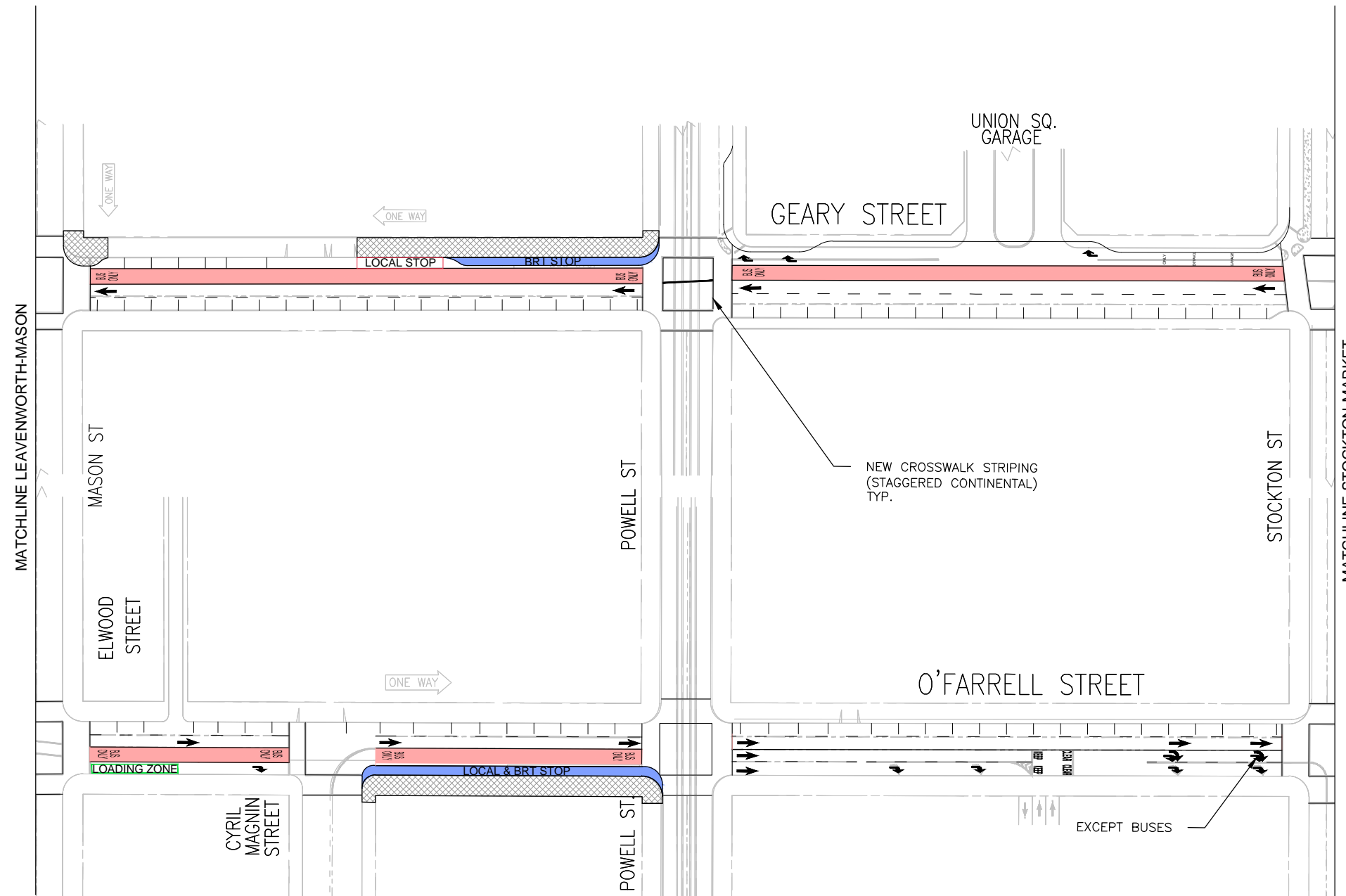
## ALTERNATIVE - 2: LEAVENWORTH STREET to MASON STREET GEARY CORRIDOR BUS RAPID TRANSIT PROJECT

PRELIMINARY NOT FOR CONSTRUCTION

|           |                      |               |                 |
|-----------|----------------------|---------------|-----------------|
| Des: C.H. | Date: AUGUST 9, 2016 | Scale: 1"=50' | Sheet: 11 of 13 |
| Dwn: C.H. |                      |               |                 |

**LEGEND:**

- BUS-ONLY LANE
- BRT BUS BULB
- MEDIAN PLATFORM
- LOCAL BUS BULB
- MEDIAN
- LANDSCAPING
- CURBSIDE LOCAL STOP
- SIDEWALK IMPROVEMENT
- STRIPED BUFFER
- PEDESTRIAN CROSSING BULB
- STRIPED BUFFER



**ALTERNATIVE - 2: MASON STREET to STOCKTON STREET**  
**GEARY CORRIDOR BUS RAPID TRANSIT PROJECT**

**PRELIMINARY NOT FOR CONSTRUCTION**

Des: C.H.  
 Dwn: C.H.

Date: AUGUST 9, 2016

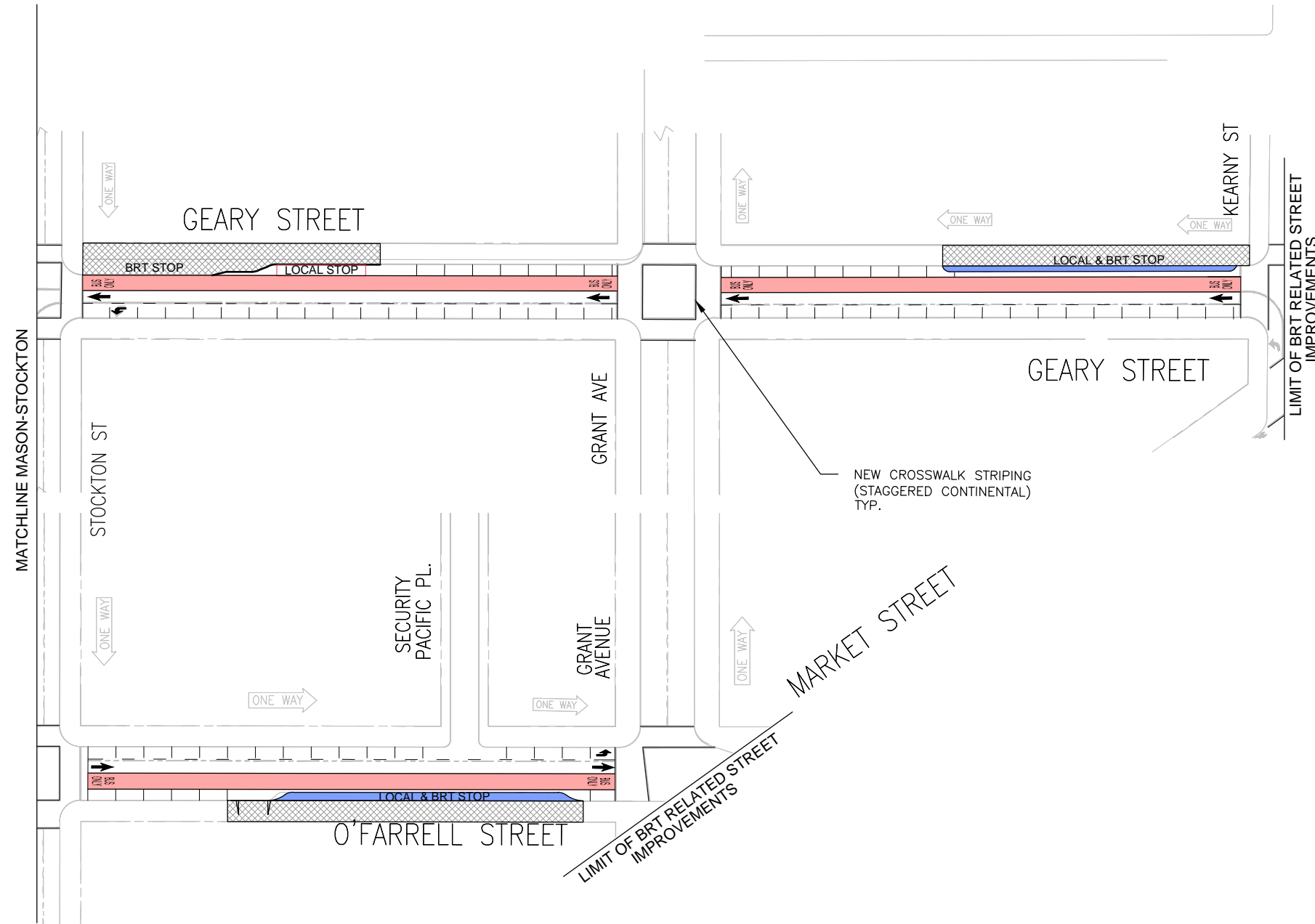
Scale: 1"=50'

Sheet: **12** of **13**



**LEGEND:**

- BUS-ONLY LANE
- BRT BUS BULB
- MEDIAN PLATFORM
- LOCAL BUS BULB
- MEDIAN
- LANDSCAPING
- CURBSIDE LOCAL STOP
- SIDEWALK IMPROVEMENT
- PEDESTRIAN CROSSING BULB
- STRIPED BUFFER



**ALTERNATIVE - 2: STOCKTON STREET to MARKET STREET**  
**GEARY CORRIDOR BUS RAPID TRANSIT PROJECT**

**PRELIMINARY NOT FOR CONSTRUCTION**

|           |                      |               |                 |
|-----------|----------------------|---------------|-----------------|
| Des: C.H. | Date: AUGUST 9, 2016 | Scale: 1"=50' | Sheet: 13 of 13 |
| Dwn: C.H. |                      |               |                 |

## **Plan Drawings of Alternative 3**

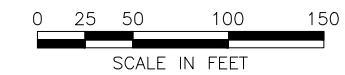
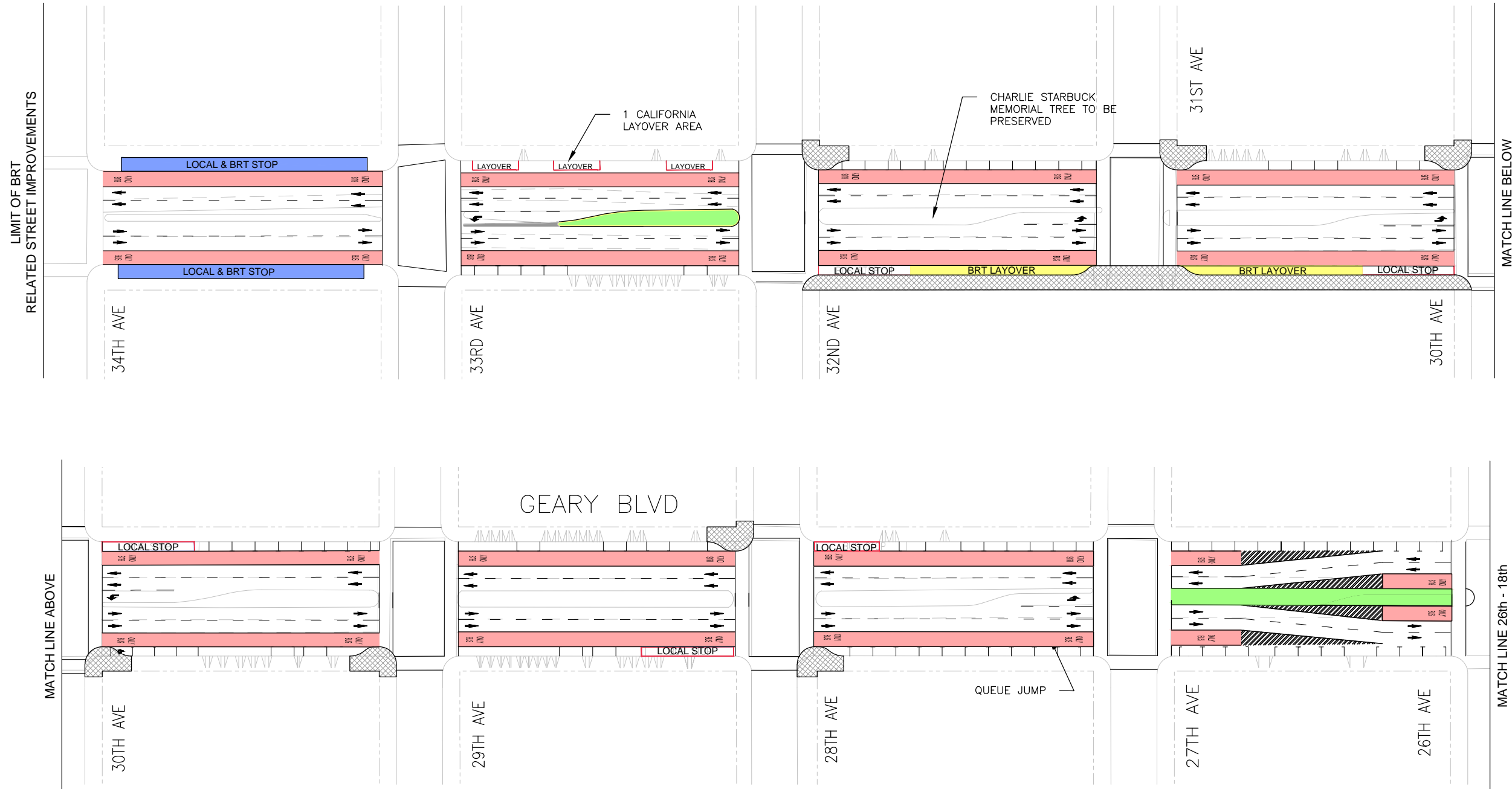
*This page intentionally left blank.*

LEGEND:

- BUS-ONLY LANE
- BRT BUS BULB
- MEDIAN PLATFORM
- LOCAL BUS BULB

- MEDIAN
- LANDSCAPING
- CURBSIDE LOCAL STOP
- SIDEWALK IMPROVEMENT

- STRIPED BUFFER
- PEDESTRIAN CROSSING BULB



## ALTERNATIVE -3: 34th AVENUE to 26th AVENUE GEARY CORRIDOR BUS RAPID TRANSIT PROJECT

PRELIMINARY NOT FOR CONSTRUCTION

Des: C.H.  
Dwn: C.H.

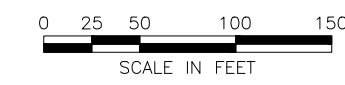
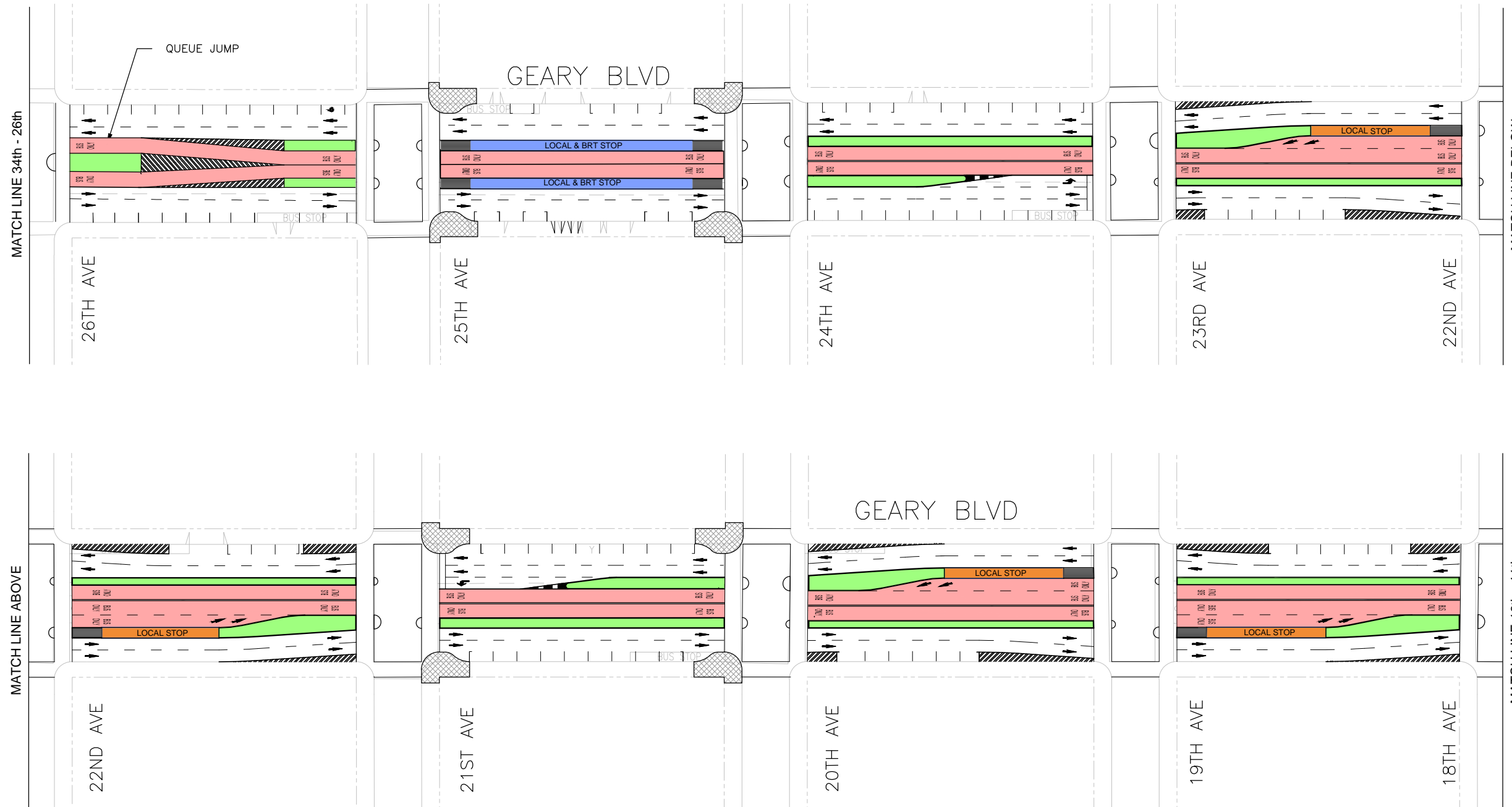
Date: AUGUST 9, 2016

Scale: 1"=50'

Sheet: 1 of 14

**LEGEND:**

- BUS-ONLY LANE
- BRT BUS BULB
- MEDIAN PLATFORM
- LOCAL BUS BULB
- MEDIAN
- LANDSCAPING
- CURBSIDE LOCAL STOP
- SIDEWALK IMPROVEMENT
- 
- PEDESTRIAN CROSSING BULB
- 
- STRIPED BUFFER



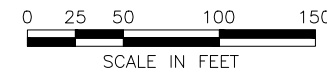
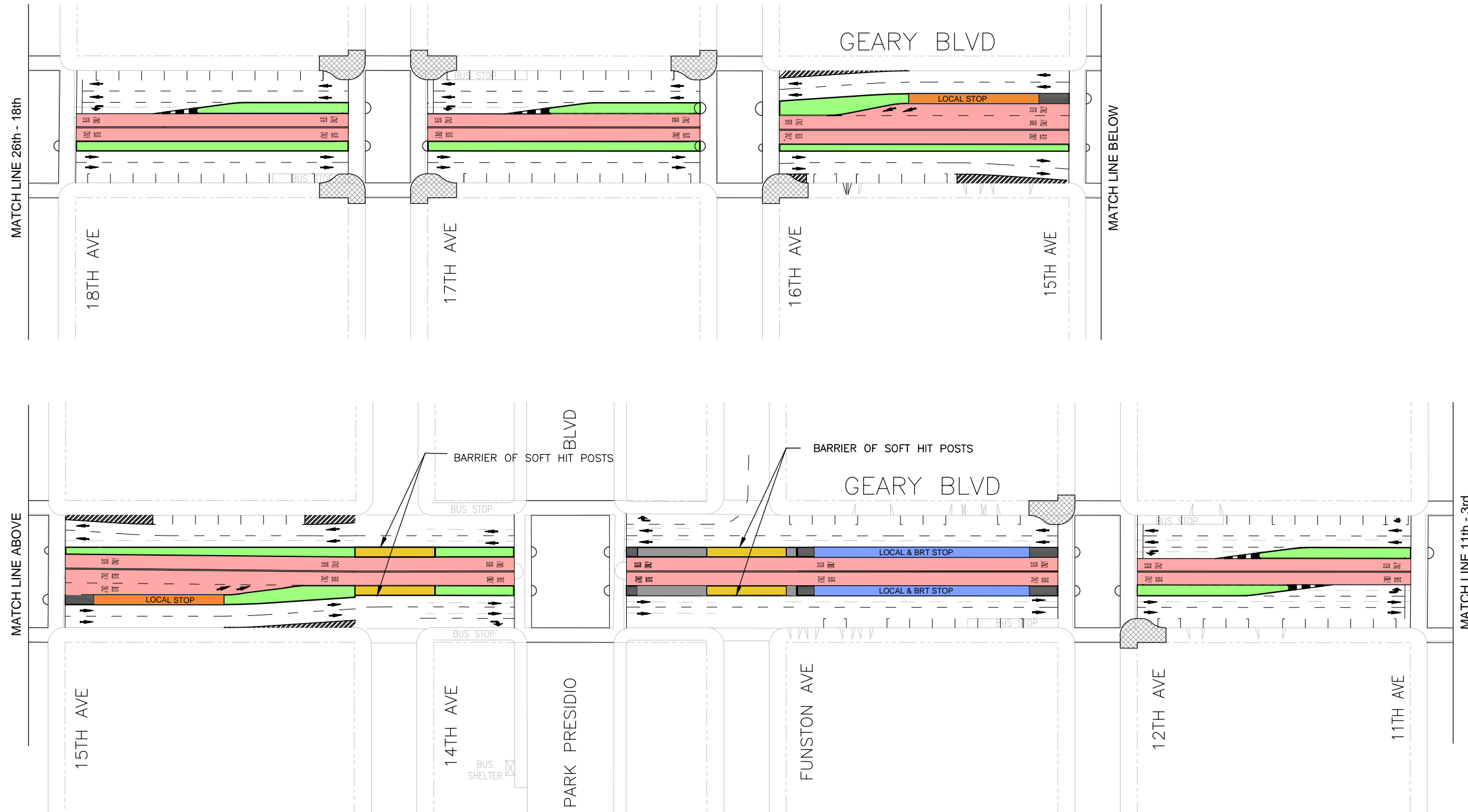
**ALTERNATIVE - 3: 26th AVENUE to 18th AVENUE**  
**GEARY CORRIDOR BUS RAPID TRANSIT PROJECT**

**PRELIMINARY NOT FOR CONSTRUCTION**

|           |  |                      |               |          |       |
|-----------|--|----------------------|---------------|----------|-------|
| Des: C.H. |  | Date: AUGUST 9, 2016 | Scale: 1"=50' | Sheet: 2 | of 14 |
| Dwn: C.H. |  |                      |               |          |       |

**LEGEND:**

- BUS-ONLY LANE
- BRT BUS BULB
- MEDIAN PLATFORM
- LOCAL BUS BULB
- MEDIAN
- LANDSCAPING
- CURBSIDE LOCAL STOP
- SIDEWALK IMPROVEMENT
- 
- PEDESTRIAN CROSSING BULB
- 
- STRIPED BUFFER



**ALTERNATIVE - 3: 18th AVENUE to 11th AVENUE**  
**GEARY CORRIDOR BUS RAPID TRANSIT PROJECT**

**PRELIMINARY NOT FOR CONSTRUCTION**

Des: C.H.  
 Dwn: C.H.

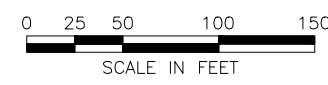
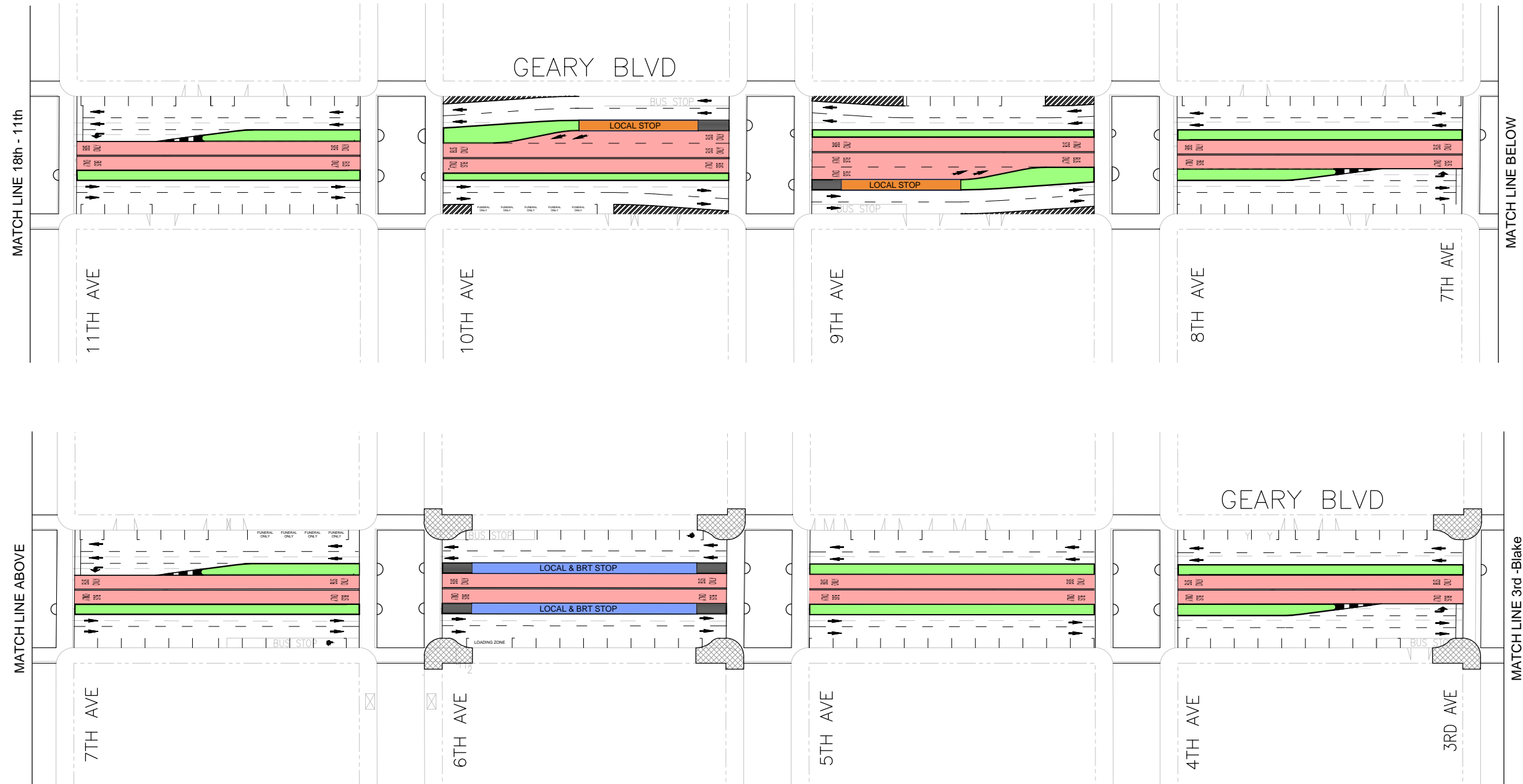
Date: AUGUST 9, 2016

Scale: 1"=50'

Sheet: **3** of **14**

LEGEND:

- BUS-ONLY LANE
- BRT BUS BULB
- MEDIAN PLATFORM
- LOCAL BUS BULB
- MEDIAN
- LANDSCAPING
- CURBSIDE LOCAL STOP
- SIDEWALK IMPROVEMENT
- PEDESTRIAN CROSSING BULB
- STRIPED BUFFER



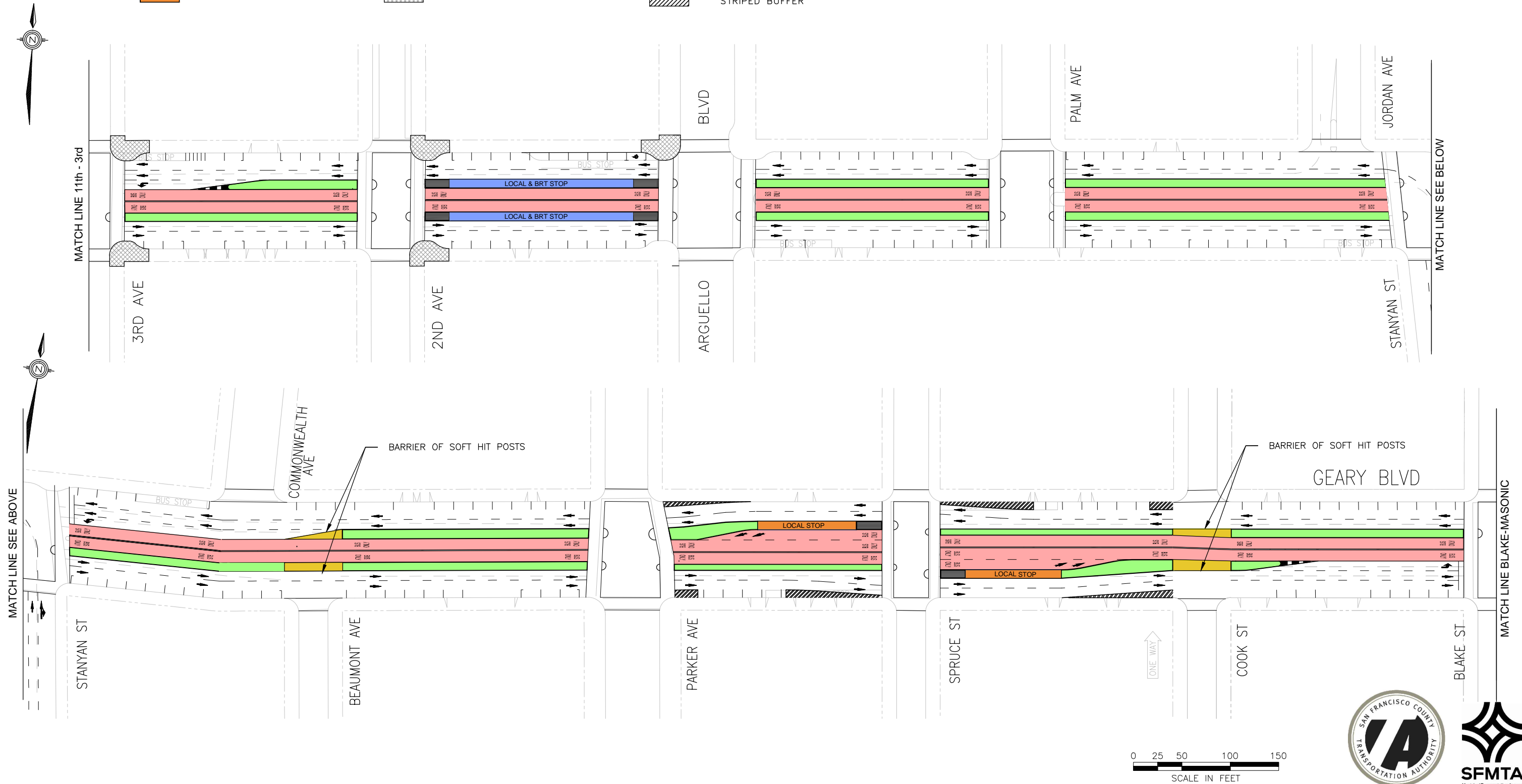
**ALTERNATIVE - 3: 11th AVENUE to 3rd AVENUE**  
**GEARY CORRIDOR BUS RAPID TRANSIT PROJECT**

**PRELIMINARY NOT FOR CONSTRUCTION**

|           |  |                      |               |                 |              |
|-----------|--|----------------------|---------------|-----------------|--------------|
| Des: C.H. |  | Date: AUGUST 9, 2016 | Scale: 1"=50' | Sheet: <b>4</b> | of <b>14</b> |
| Dwn: C.H. |  |                      |               |                 |              |

**LEGEND:**

- BUS-ONLY LANE
- BRT BUS BULB
- MEDIAN PLATFORM
- LOCAL BUS BULB
- MEDIAN
- LANDSCAPING
- CURBSIDE LOCAL STOP
- SIDEWALK IMPROVEMENT
- PEDESTRIAN CROSSING BULB
- STRIPED BUFFER



**ALTERNATIVE - 3: 3rd AVENUE to BLAKE STREET**  
**GEARY CORRIDOR BUS RAPID TRANSIT PROJECT**

**PRELIMINARY NOT FOR CONSTRUCTION**

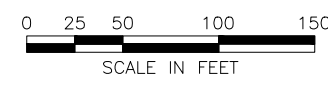
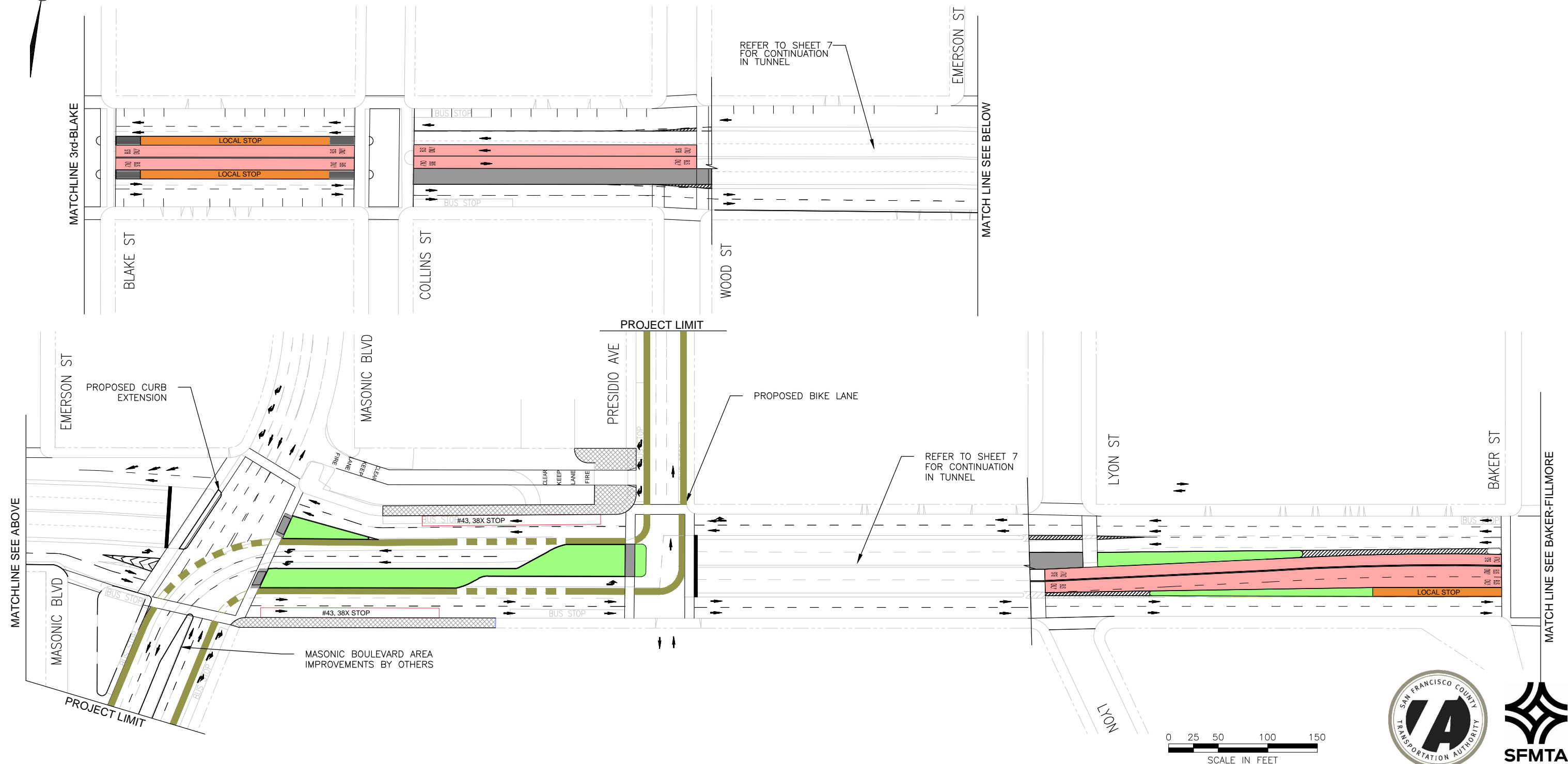
|           |                      |               |                |
|-----------|----------------------|---------------|----------------|
| Des: C.H. | Date: AUGUST 9, 2016 | Scale: 1"=50' | Sheet: 5 of 14 |
| Dwn: C.H. |                      |               |                |





**LEGEND:**

- BUS-ONLY LANE
- BRT BUS BULB
- MEDIAN PLATFORM
- LOCAL BUS BULB
- MEDIAN
- LANDSCAPING
- CURBSIDE LOCAL STOP
- SIDEWALK IMPROVEMENT
- PEDESTRIAN CROSSING BULB
- STRIPED BUFFER



**ALTERNATIVE - 3: BLAKE STREET to BAKER STREET**  
**GEARY CORRIDOR BUS RAPID TRANSIT PROJECT**

**PRELIMINARY NOT FOR CONSTRUCTION**

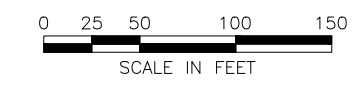
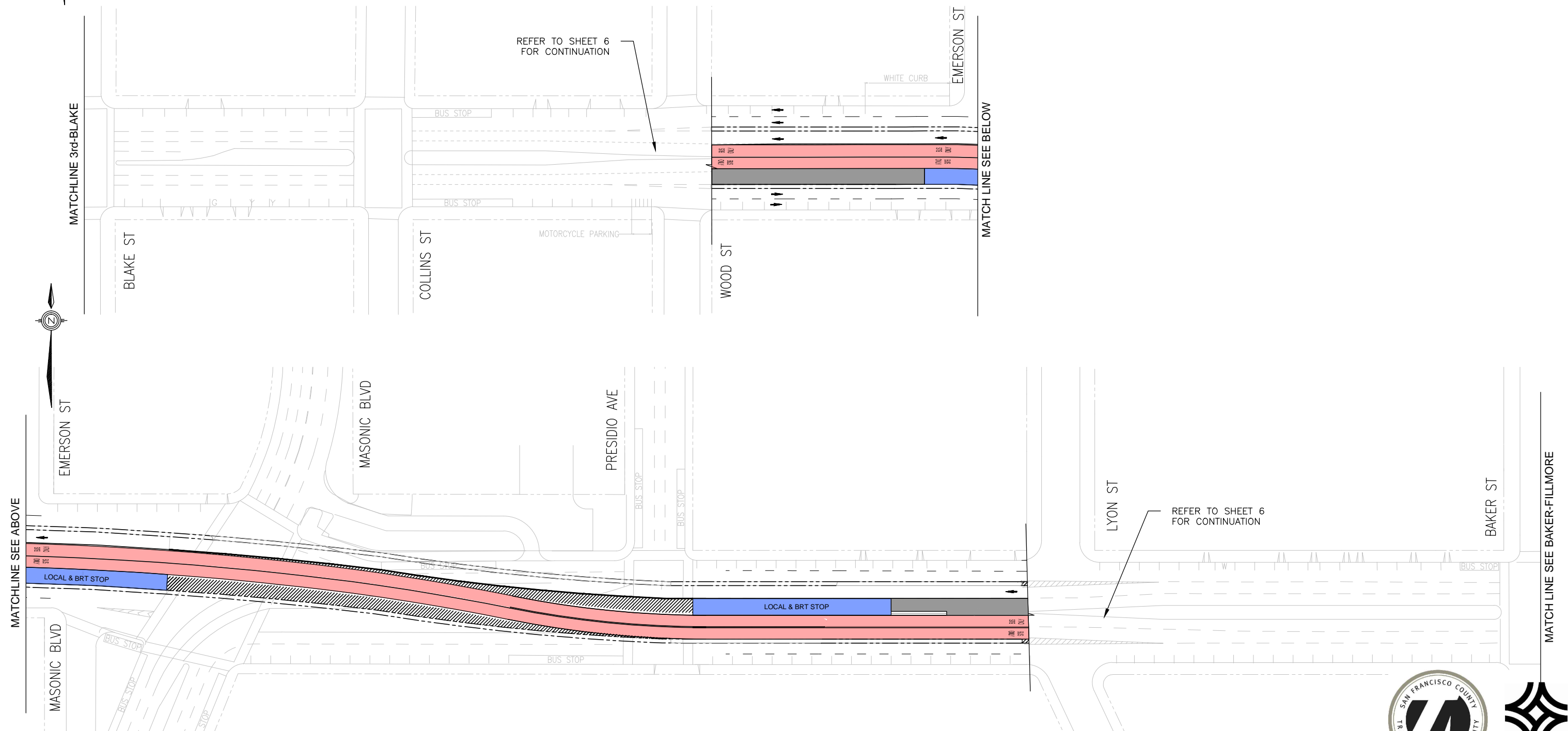
|           |           |                      |               |                              |
|-----------|-----------|----------------------|---------------|------------------------------|
| Des: C.H. | Dwn: C.H. | Date: AUGUST 9, 2016 | Scale: 1"=50' | Sheet: <b>6</b> of <b>14</b> |
|-----------|-----------|----------------------|---------------|------------------------------|

**LEGEND:**

- BUS-ONLY LANE
- BRT BUS BULB
- MEDIAN PLATFORM
- LOCAL BUS BULB

- MEDIAN
- LANDSCAPING
- CURBSIDE LOCAL STOP
- SIDEWALK IMPROVEMENT

- PEDESTRIAN CROSSING BULB
- STRIPED BUFFER



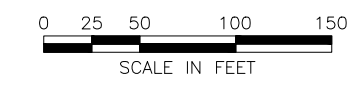
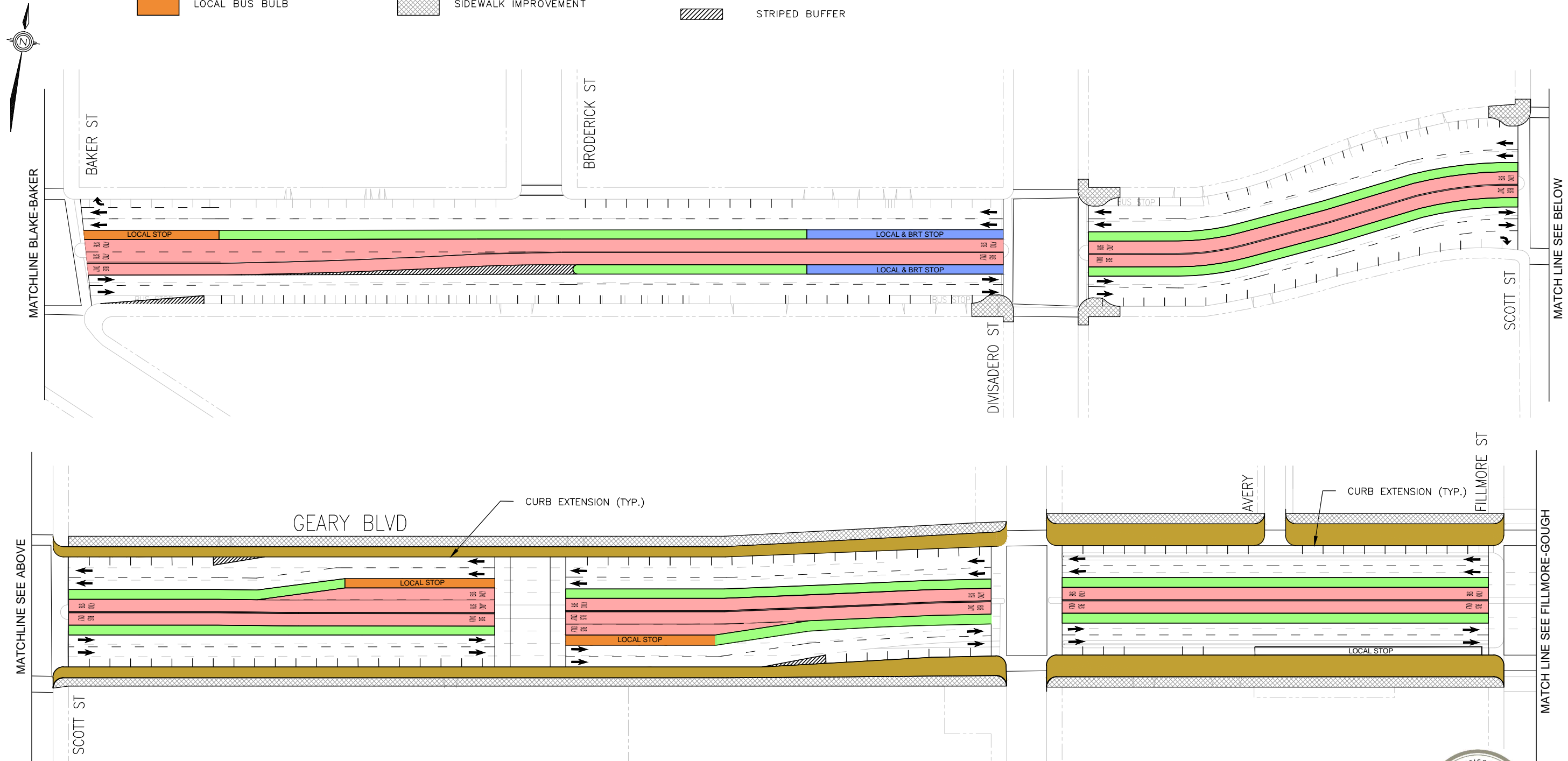
**ALTERNATIVE - 3 : BLAKE STREET to BAKER STREET-  
MASONIC TUNNEL**  
GEARY CORRIDOR BUS RAPID TRANSIT PROJECT

**PRELIMINARY NOT  
FOR CONSTRUCTION**

|           |  |                      |               |                 |    |           |
|-----------|--|----------------------|---------------|-----------------|----|-----------|
| Des: C.H. |  | Date: AUGUST 9, 2016 | Scale: 1"=50' | Sheet: <b>7</b> | of | <b>14</b> |
| Dwn: C.H. |  |                      |               |                 |    |           |

**LEGEND:**

- BUS-ONLY LANE
- BRT BUS BULB
- MEDIAN PLATFORM
- LOCAL BUS BULB
- MEDIAN
- LANDSCAPING
- CURBSIDE LOCAL STOP
- SIDEWALK IMPROVEMENT
- 
- PEDESTRIAN CROSSING BULB
- 
- STRIPED BUFFER













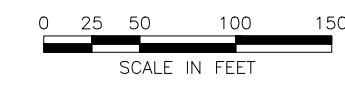
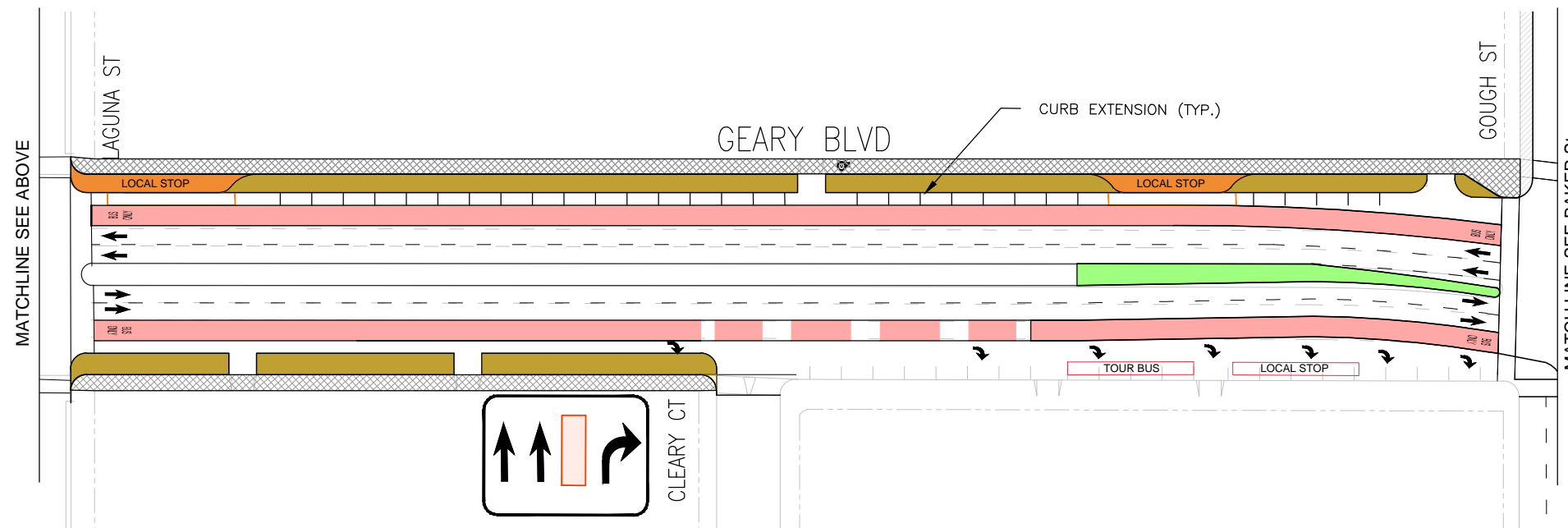
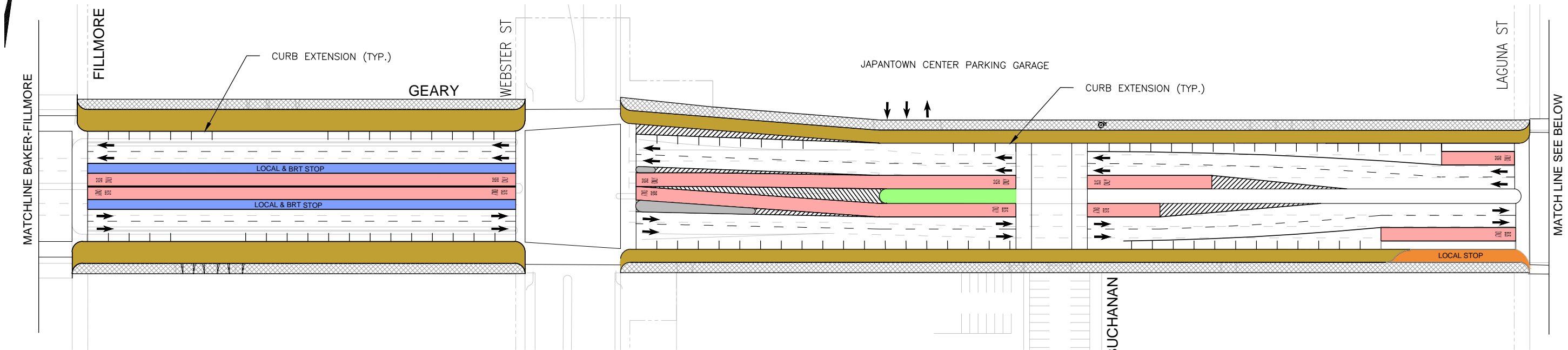
**ALTERNATIVE - 3 : BAKER STREET to FILLMORE STREET**  
**GEARY CORRIDOR BUS RAPID TRANSIT PROJECT**

**PRELIMINARY NOT FOR CONSTRUCTION**

|           |                      |               |                 |    |           |
|-----------|----------------------|---------------|-----------------|----|-----------|
| Des: C.H. | Date: AUGUST 9, 2016 | Scale: 1"=50' | Sheet: <b>8</b> | of | <b>14</b> |
| Dwn: C.H. |                      |               |                 |    |           |

**LEGEND:**

-  BUS-ONLY LANE
-  BRT BUS BULB
-  MEDIAN PLATFORM
-  LOCAL BUS BULB
-  MEDIAN
-  LANDSCAPING
-  CURBSIDE LOCAL STOP
-  SIDEWALK IMPROVEMENT
-  PEDESTRIAN CROSSING BULB
-  STRIPED BUFFER



## ALTERNATIVE - 3 : FILLMORE STREET to GOUGH STREET

### GEARY CORRIDOR BUS RAPID TRANSIT PROJECT

PRELIMINARY NOT FOR CONSTRUCTION

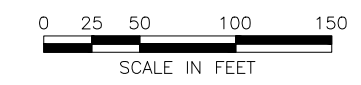
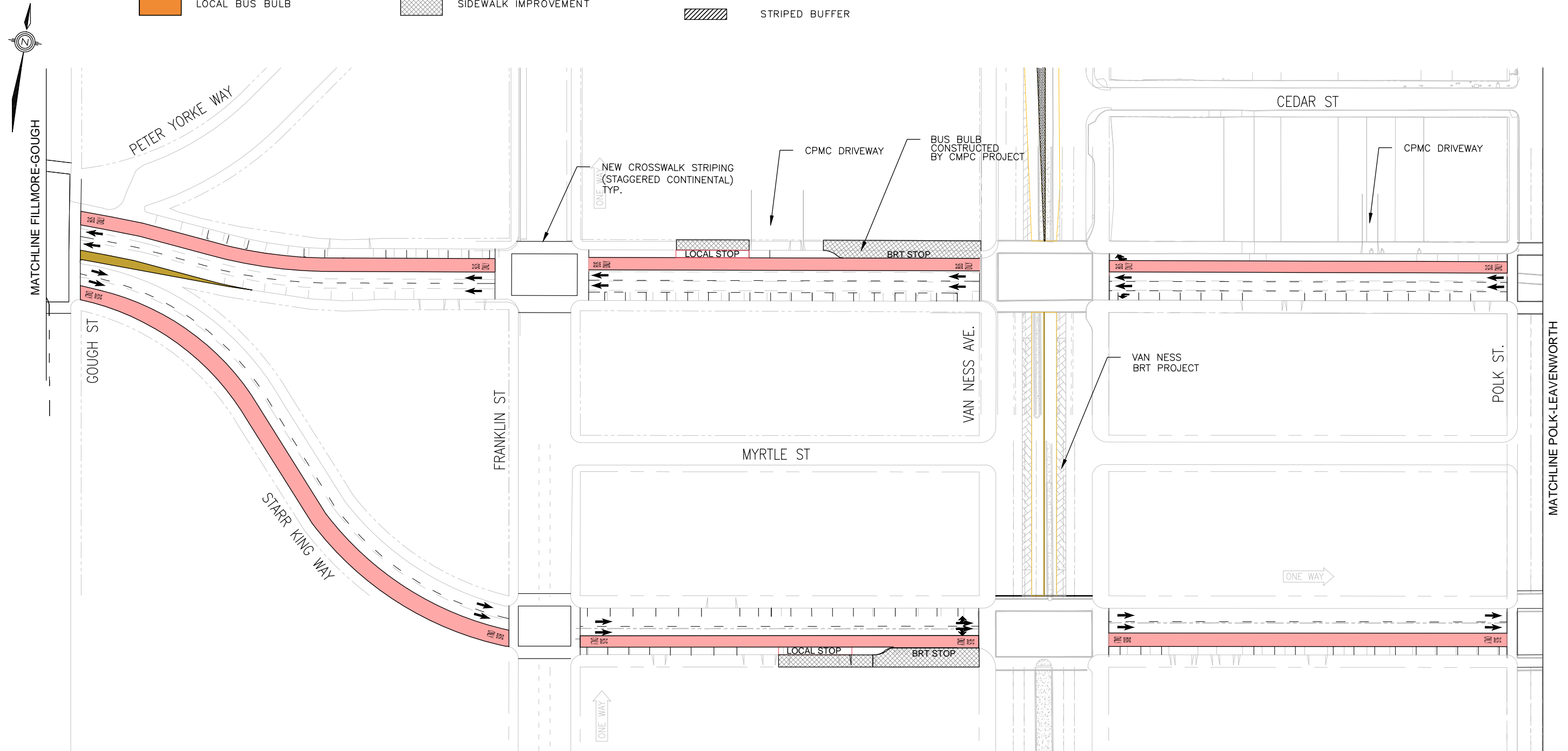
|           |                      |               |          |    |    |
|-----------|----------------------|---------------|----------|----|----|
| Des: C.H. | Date: AUGUST 9, 2016 | Scale: 1"=50' | Sheet: 9 | of | 14 |
| Dwn: C.H. |                      |               |          |    |    |

**LEGEND:**

- BUS-ONLY LANE
- BRT BUS BULB
- MEDIAN PLATFORM
- LOCAL BUS BULB

- MEDIAN
- LANDSCAPING
- CURBSIDE LOCAL STOP
- SIDEWALK IMPROVEMENT

- PEDESTRIAN CROSSING BULB
- STRIPED BUFFER



## ALTERNATIVE - 3 : GOUGH STREET to POLK STREET

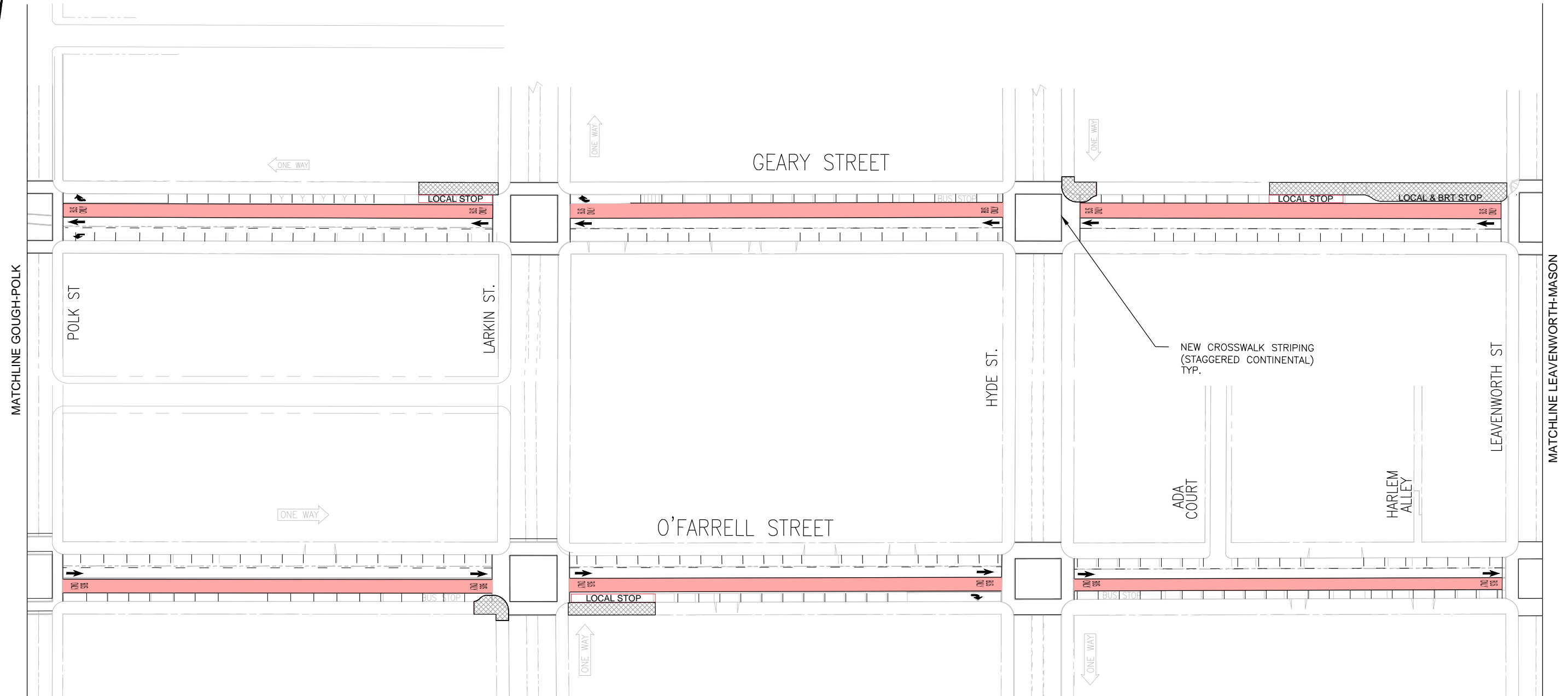
### GEARY CORRIDOR BUS RAPID TRANSIT PROJECT

**PRELIMINARY NOT FOR CONSTRUCTION**


|           |                      |               |                 |
|-----------|----------------------|---------------|-----------------|
| Des: C.H. | Date: AUGUST 9, 2016 | Scale: 1"=50' | Sheet: 10 of 14 |
| Dwn: C.H. |                      |               |                 |

**LEGEND:**

- BUS-ONLY LANE
- BRT BUS BULB
- MEDIAN PLATFORM
- LOCAL BUS BULB
- MEDIAN
- LANDSCAPING
- CURBSIDE LOCAL STOP
- SIDEWALK IMPROVEMENT
- PEDESTRIAN CROSSING BULB
- STRIPED BUFFER



NEW CROSSWALK STRIPING  
(STAGGERED CONTINENTAL)  
TYP.



**ALTERNATIVE - 3 : POLK STREET-LEAVENWORTH STREET**  
GEARY CORRIDOR BUS RAPID TRANSIT PROJECT

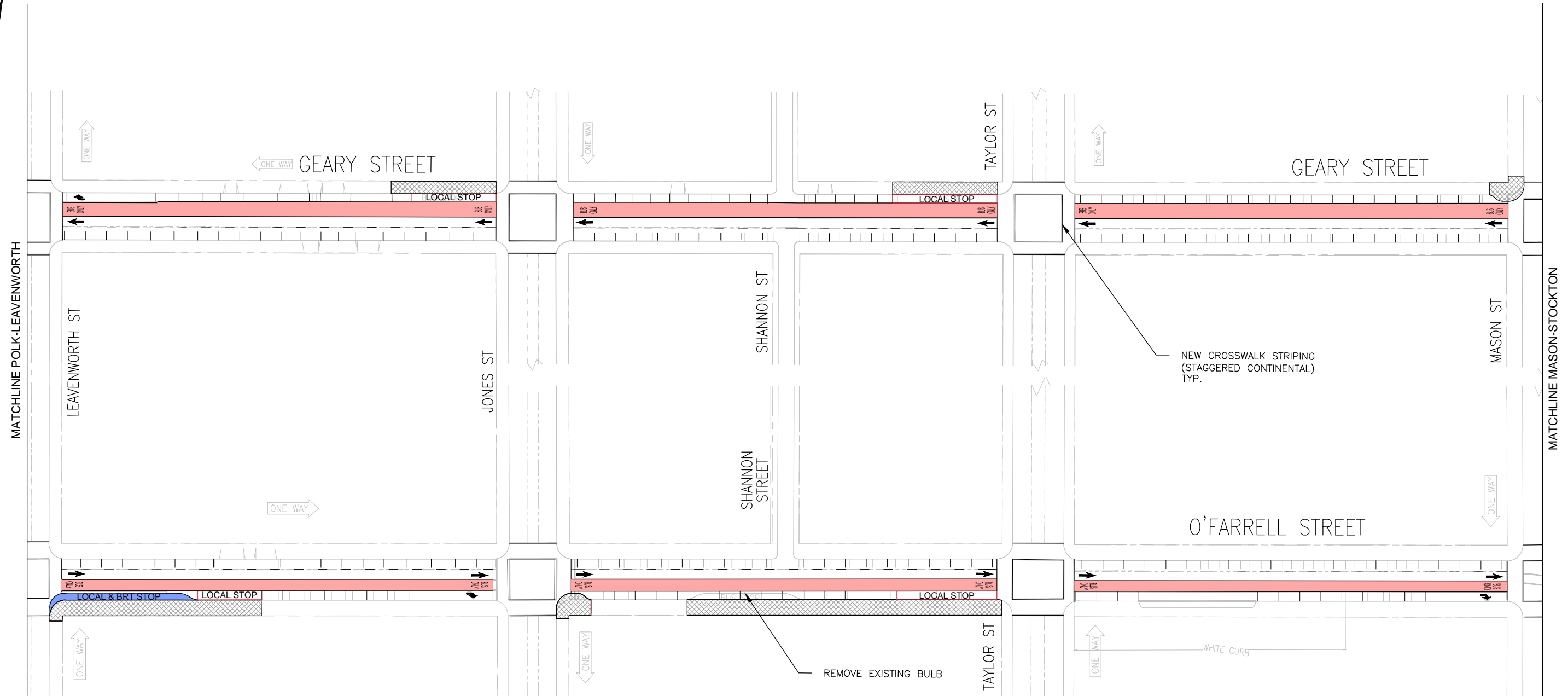
**PRELIMINARY NOT FOR CONSTRUCTION**

|           |  |                      |               |           |       |
|-----------|--|----------------------|---------------|-----------|-------|
| Des: C.H. |  | Date: AUGUST 9, 2016 | Scale: 1"=50' | Sheet: 11 | of 14 |
| Dwn: C.H. |  |                      |               |           |       |



**LEGEND:**

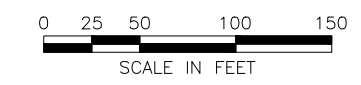
- BUS-ONLY LANE
- BRT BUS BULB
- MEDIAN PLATFORM
- LOCAL BUS BULB
- MEDIAN
- LANDSCAPING
- CURBSIDE LOCAL STOP
- SIDEWALK IMPROVEMENT
- 
- PEDESTRIAN CROSSING BULB
- 
- STRIPED BUFFER



NEW CROSSWALK STRIPING (STAGGERED CONTINENTAL) TYP.

REMOVE EXISTING BULB

WHITE CURB



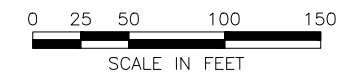
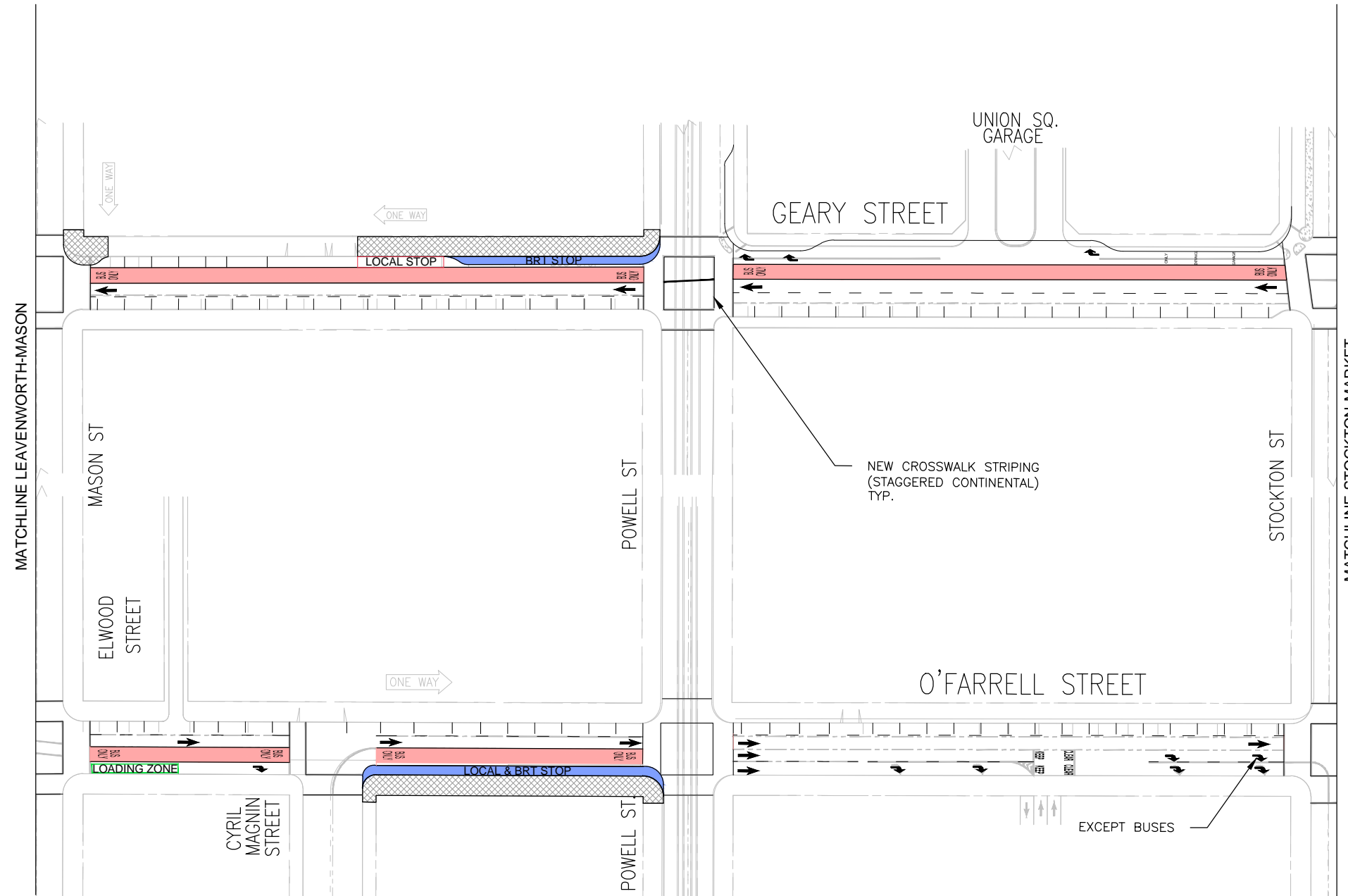
**ALTERNATIVE - 3: LEAVENWORTH ST. to MASON ST.**  
GEARY CORRIDOR BUS RAPID TRANSIT PROJECT

**PRELIMINARY NOT FOR CONSTRUCTION**

|           |                      |               |                 |
|-----------|----------------------|---------------|-----------------|
| Des: C.H. | Date: AUGUST 9, 2016 | Scale: 1"=50' | Sheet: 12 of 14 |
| Dwn: C.H. |                      |               |                 |

**LEGEND:**

- BUS-ONLY LANE
- BRT BUS BULB
- MEDIAN PLATFORM
- LOCAL BUS BULB
- MEDIAN
- LANDSCAPING
- CURBSIDE LOCAL STOP
- SIDEWALK IMPROVEMENT
- 
 PEDESTRIAN CROSSING BULB
- 
 STRIPED BUFFER



## ALTERNATIVE 3: MASON STREET to STOCKTON STREET

### GEARY CORRIDOR BUS RAPID TRANSIT PROJECT

**PRELIMINARY NOT FOR CONSTRUCTION**

Des: C.H.  
Dwn: C.H.

Date: AUGUST 9, 2016

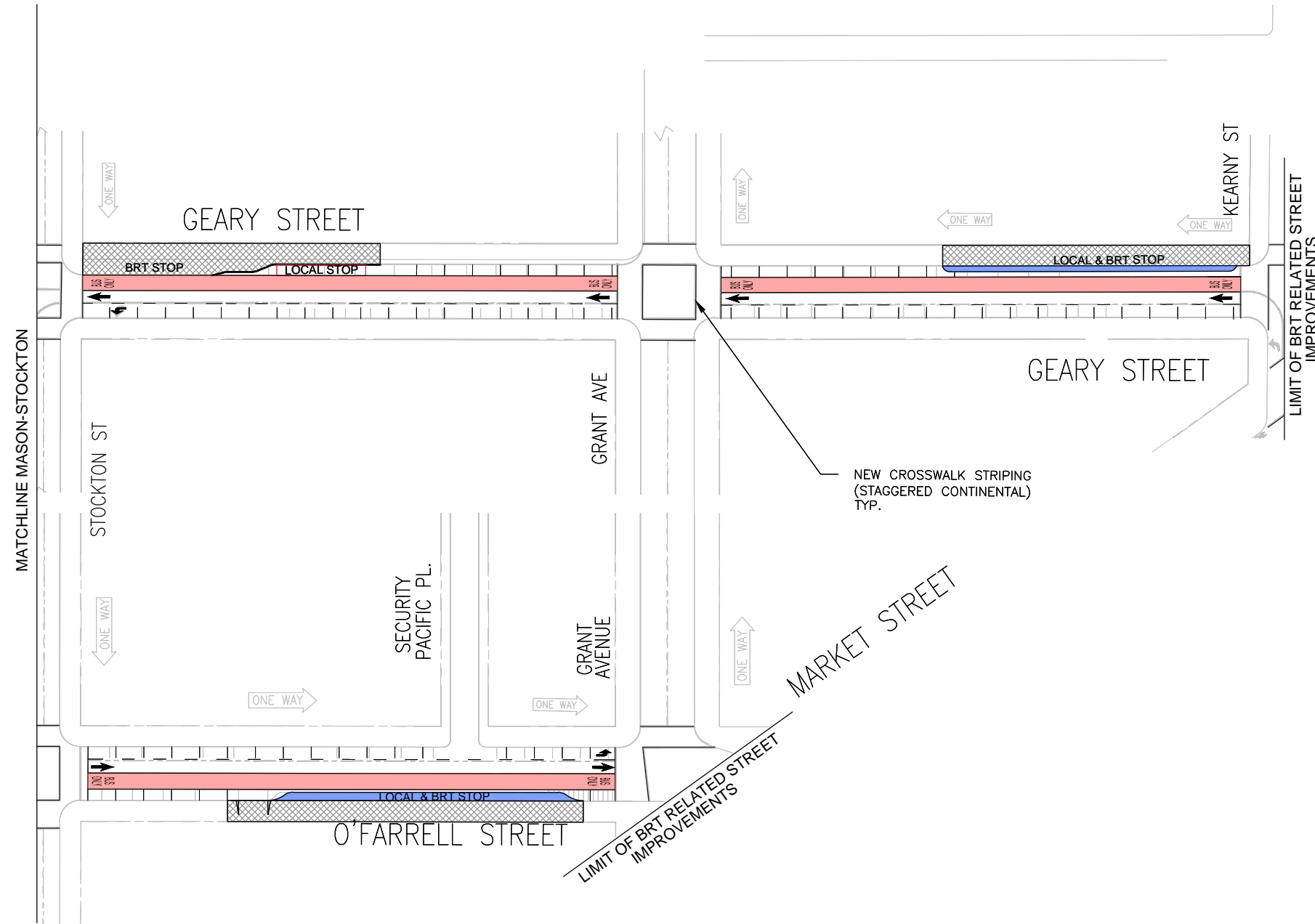
Scale: 1"=50'

Sheet: **13** of **14**



**LEGEND:**

- BUS-ONLY LANE
- BRT BUS BULB
- MEDIAN PLATFORM
- LOCAL BUS BULB
- MEDIAN
- LANDSCAPING
- CURBSIDE LOCAL STOP
- SIDEWALK IMPROVEMENT
- STRIPED BUFFER
- PEDESTRIAN CROSSING BULB
- STRIPED BUFFER



**ALTERNATIVE - 3: STOCKTON STREET to MARKET STREET**  
**GEARY CORRIDOR BUS RAPID TRANSIT PROJECT**

**PRELIMINARY NOT FOR CONSTRUCTION**

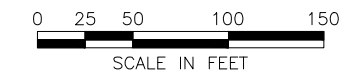
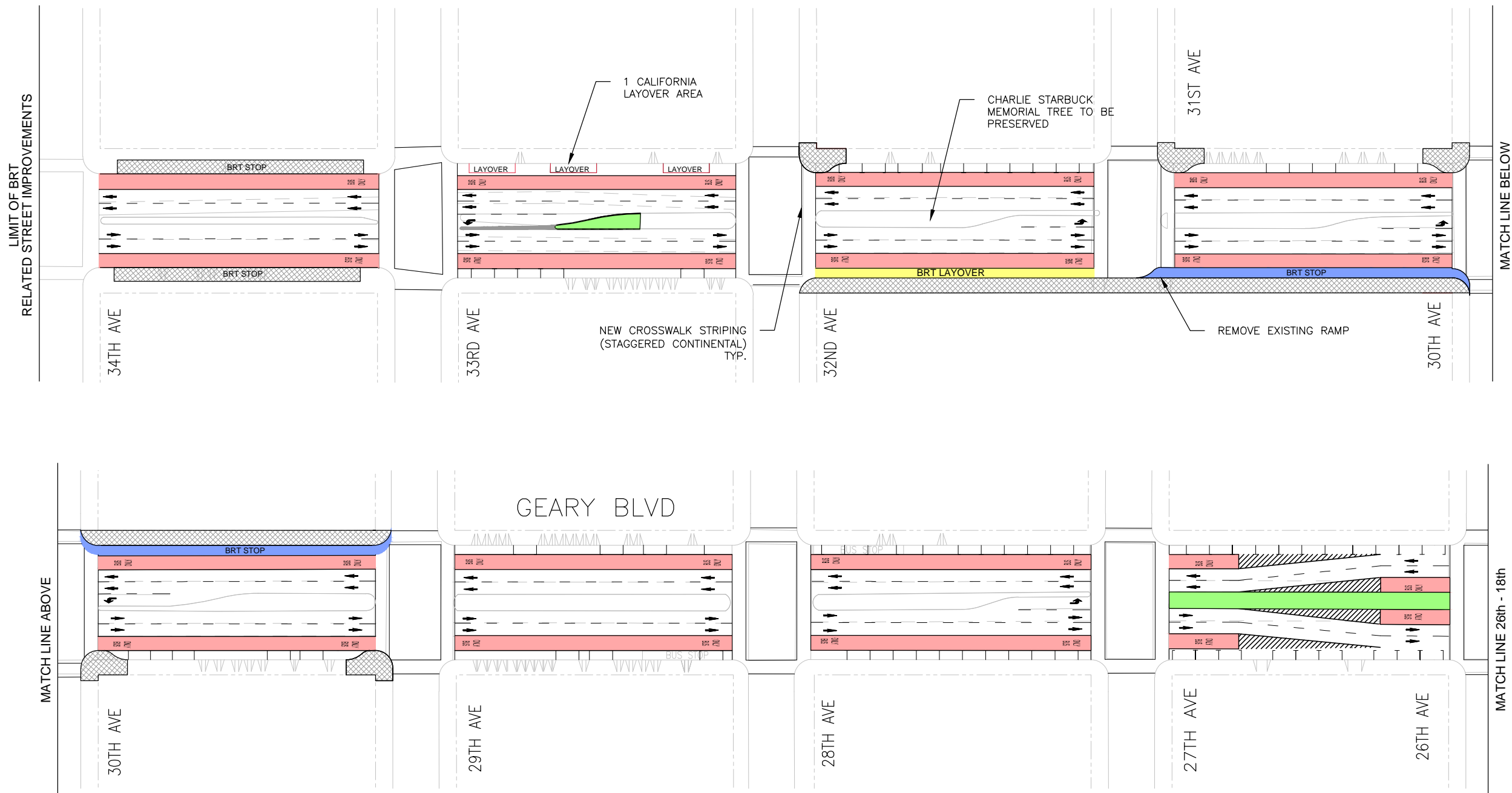
|           |                      |               |           |    |    |
|-----------|----------------------|---------------|-----------|----|----|
| Des: C.H. | Date: AUGUST 9, 2016 | Scale: 1"=50' | Sheet: 14 | of | 14 |
| Dwn: C.H. |                      |               |           |    |    |

## **Plan Drawings of Alternative 3-Consolidated**

*This page intentionally left blank.*

LEGEND:

- BUS-ONLY LANE
- BRT BUS BULB
- MEDIAN PLATFORM
- MEDIAN
- LANDSCAPING
- CURBSIDE BRT STOP
- SIDEWALK IMPROVEMENT
- STRIPED BUFFER
- PEDESTRIAN CROSSING BULB
- STRIPED BUFFER



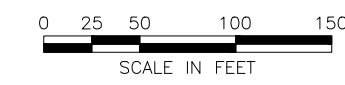
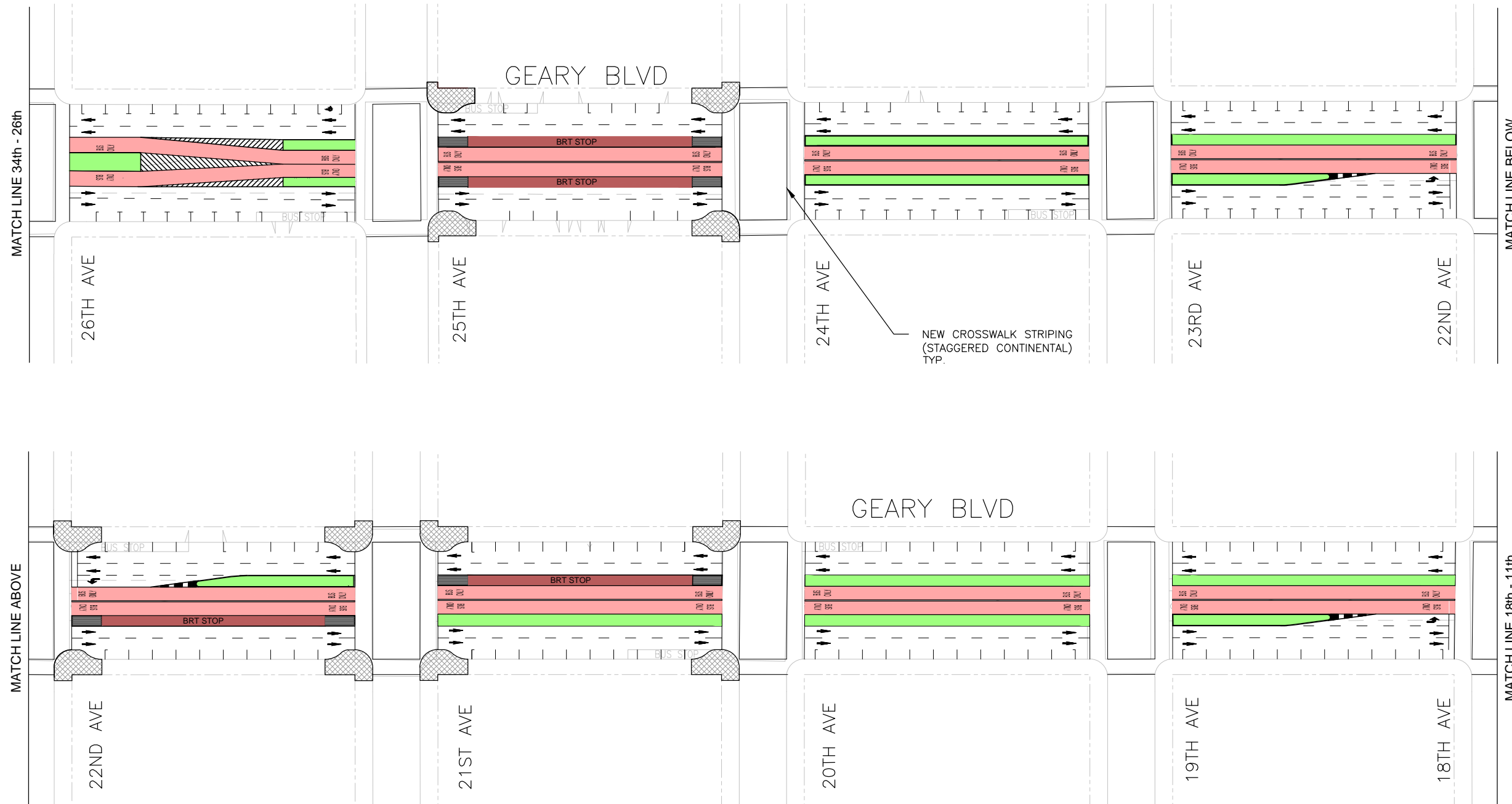
**ALTERNATIVE -3 CONSOLIDATED: 34th AVENUE to 26th AVENUE**  
**GEARY CORRIDOR BUS RAPID TRANSIT PROJECT**

**PRELIMINARY NOT FOR CONSTRUCTION**

|           |  |                      |               |          |       |
|-----------|--|----------------------|---------------|----------|-------|
| Des: C.H. |  | Date: AUGUST 9, 2016 | Scale: 1"=50' | Sheet: 1 | of 14 |
| Dwn: C.H. |  |                      |               |          |       |

LEGEND:

- BUS-ONLY LANE
- BRT BUS BULB
- MEDIAN PLATFORM
- MEDIAN
- LANDSCAPING
- CURBSIDE BRT STOP
- SIDEWALK IMPROVEMENT
- STRIPED BUFFER
- PEDESTRIAN CROSSING BULB
- PEDESTRIAN CROSSING BULB
- STRIPED BUFFER



**ALTERNATIVE - 3 CONSOLIDATED: 26th AVENUE to 18th AVENUE**  
**GEARY CORRIDOR BUS RAPID TRANSIT PROJECT**

**PRELIMINARY NOT FOR CONSTRUCTION**

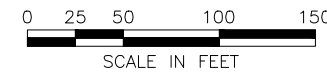
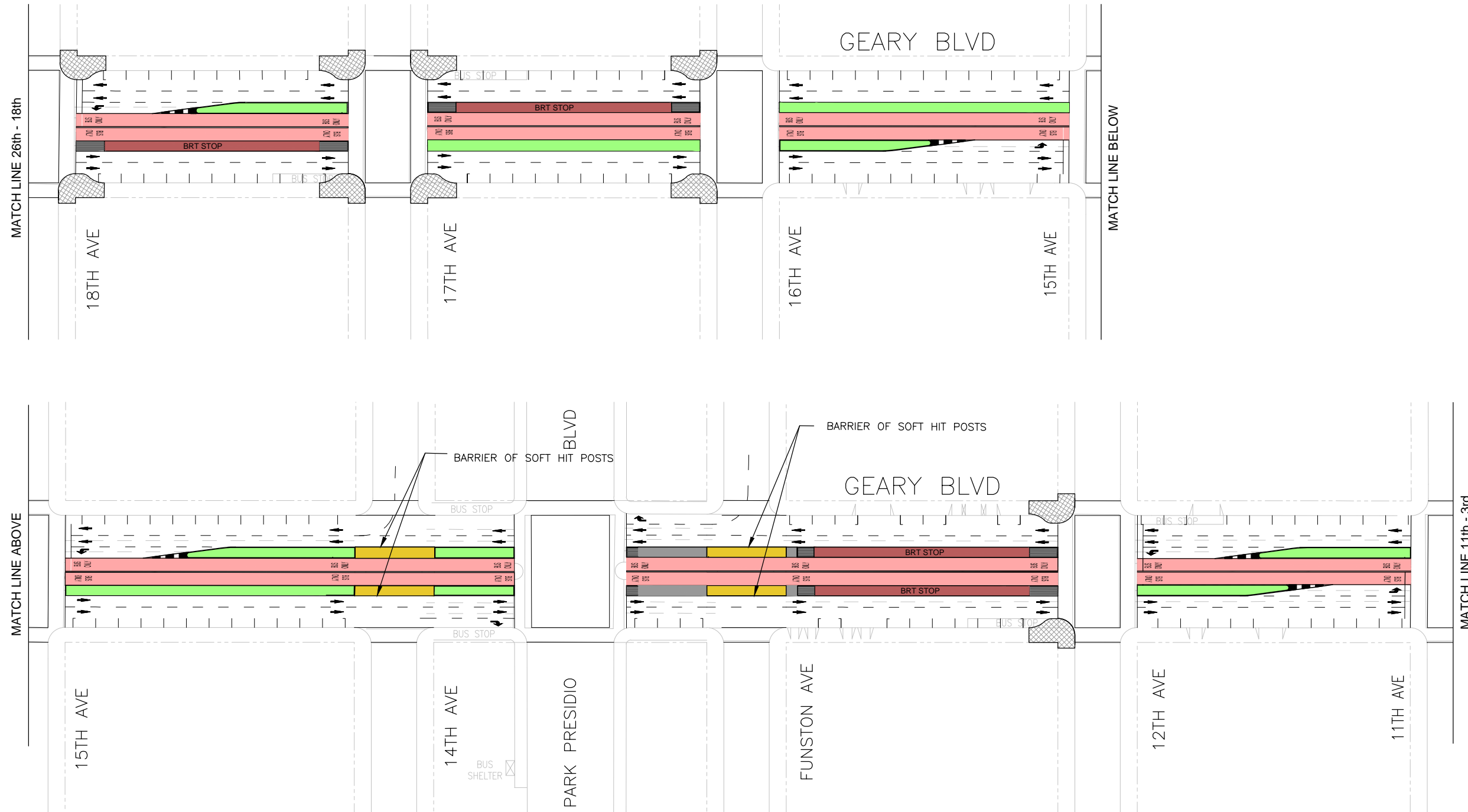
|           |  |                      |               |                 |    |           |
|-----------|--|----------------------|---------------|-----------------|----|-----------|
| Des: C.H. |  | Date: AUGUST 9, 2016 | Scale: 1"=50' | Sheet: <b>2</b> | of | <b>14</b> |
| Dwn: C.H. |  |                      |               |                 |    |           |

**LEGEND:**

- BUS-ONLY LANE
- BRT BUS BULB
- MEDIAN PLATFORM
- MEDIAN

- LANDSCAPING
- CURBSIDE BRT STOP
- SIDEWALK IMPROVEMENT

- PEDESTRIAN CROSSING BULB
- STRIPED BUFFER



**ALTERNATIVE - 3 CONSOLIDATED: 18th AVENUE to 11th AVENUE**  
**GEARY CORRIDOR BUS RAPID TRANSIT PROJECT**

**PRELIMINARY NOT FOR CONSTRUCTION**

Des: C.H.  
 Dwn: C.H.

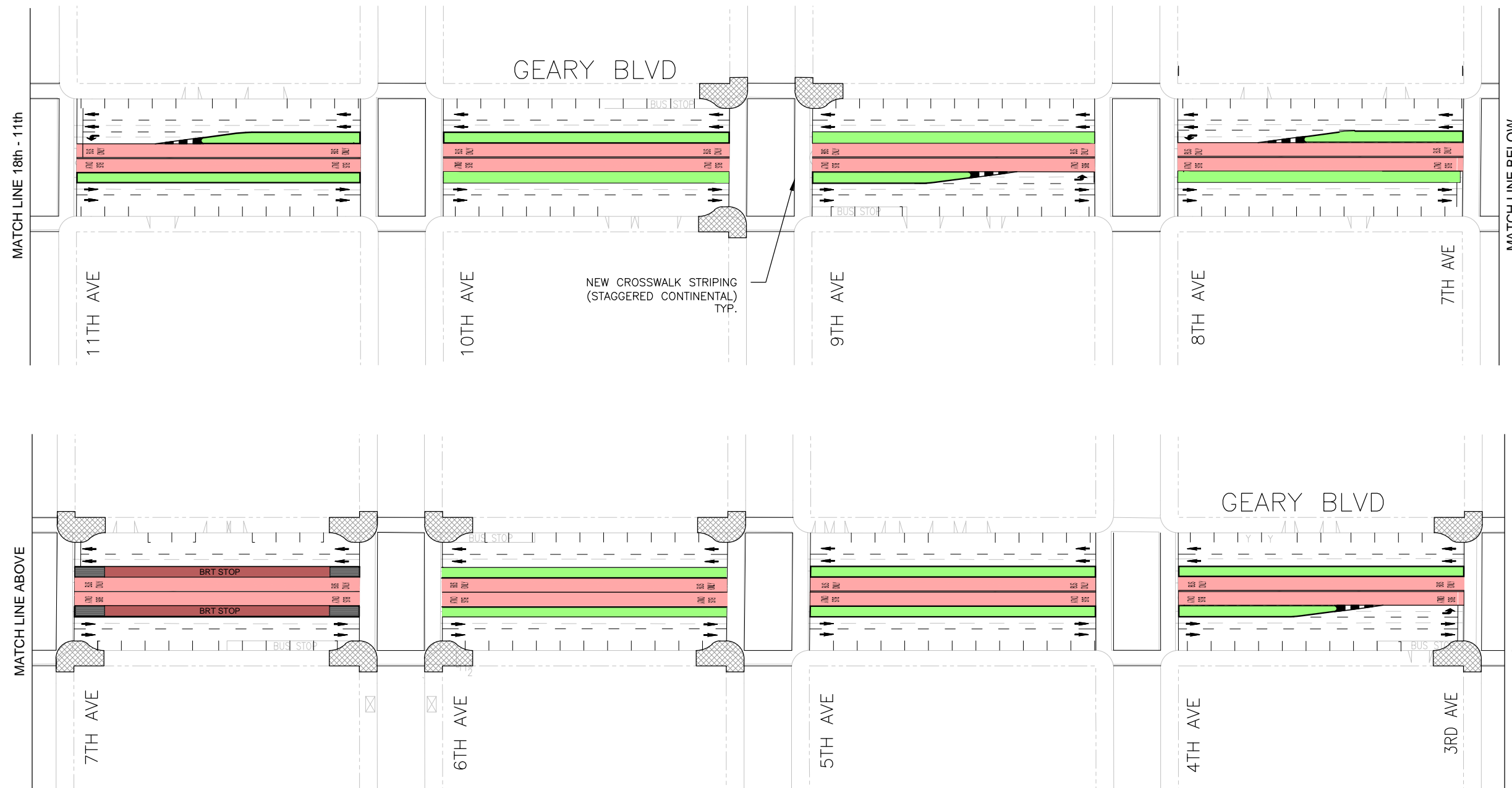
Date: AUGUST 9, 2016

Scale: 1"=50'

Sheet: **3** of **14**

**LEGEND:**

- BUS-ONLY LANE
- BRT BUS BULB
- MEDIAN PLATFORM
- MEDIAN
- LANDSCAPING
- CURBSIDE BRT STOP
- SIDEWALK IMPROVEMENT
- STRIPED BUFFER
- PEDESTRIAN CROSSING BULB
- STRIPED BUFFER



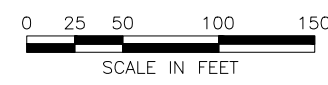
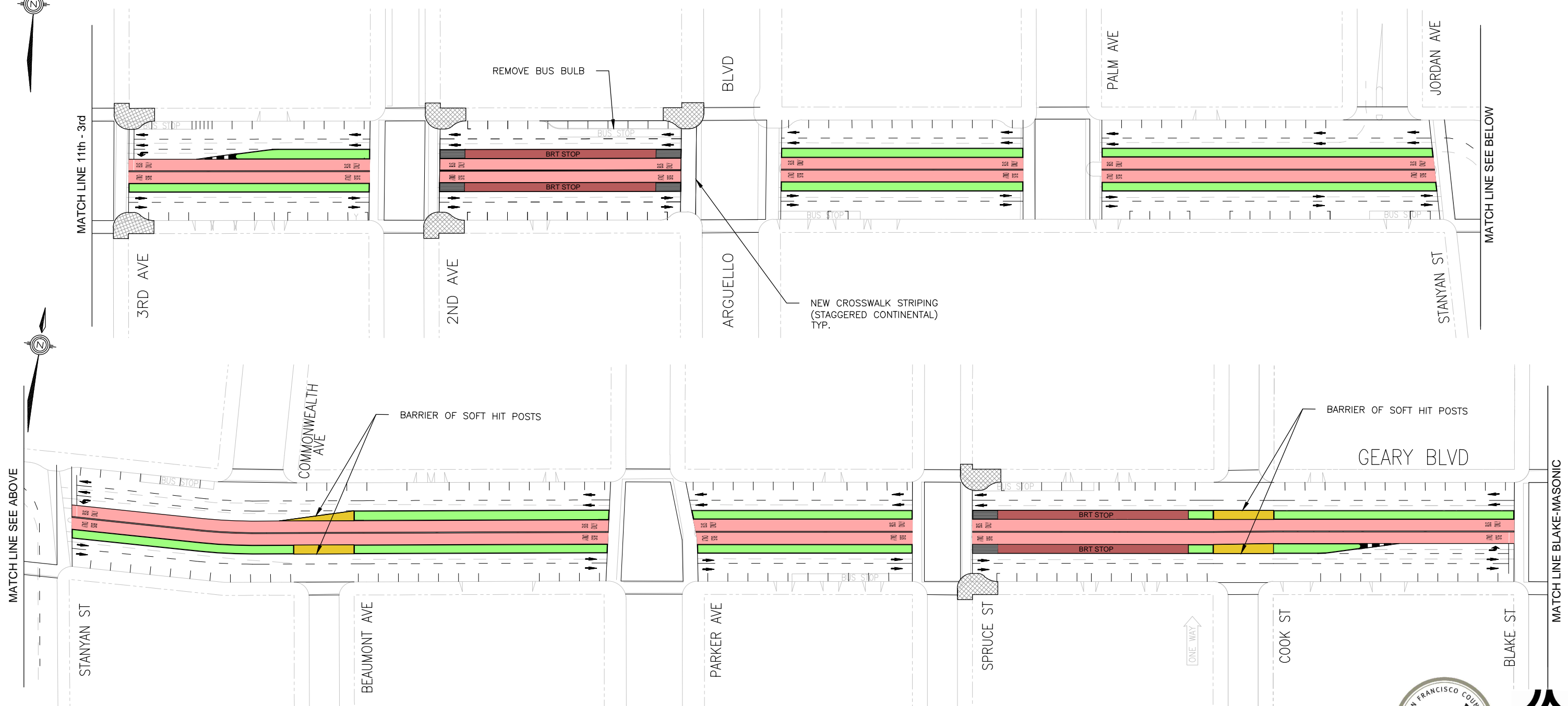
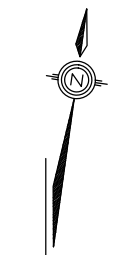
**ALTERNATIVE - 3 CONSOLIDATED: 11th AVENUE to 3rd AVENUE**  
**GEARY CORRIDOR BUS RAPID TRANSIT PROJECT**

**PRELIMINARY NOT FOR CONSTRUCTION**

|           |  |                      |               |          |       |
|-----------|--|----------------------|---------------|----------|-------|
| Des: C.H. |  | Date: AUGUST 9, 2016 | Scale: 1"=50' | Sheet: 4 | of 14 |
| Dwn: C.H. |  |                      |               |          |       |

**LEGEND:**

- BUS-ONLY LANE
- BRT BUS BULB
- MEDIAN PLATFORM
- MEDIAN
- LANDSCAPING
- CURBSIDE BRT STOP
- SIDEWALK IMPROVEMENT
- PEDESTRIAN CROSSING BULB
- STRIPED BUFFER



**ALTERNATIVE - 3 CONSOLIDATED: 3rd AVENUE to BLAKE STREET**  
**GEARY CORRIDOR BUS RAPID TRANSIT PROJECT**

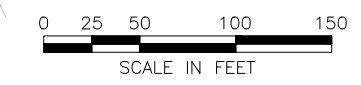
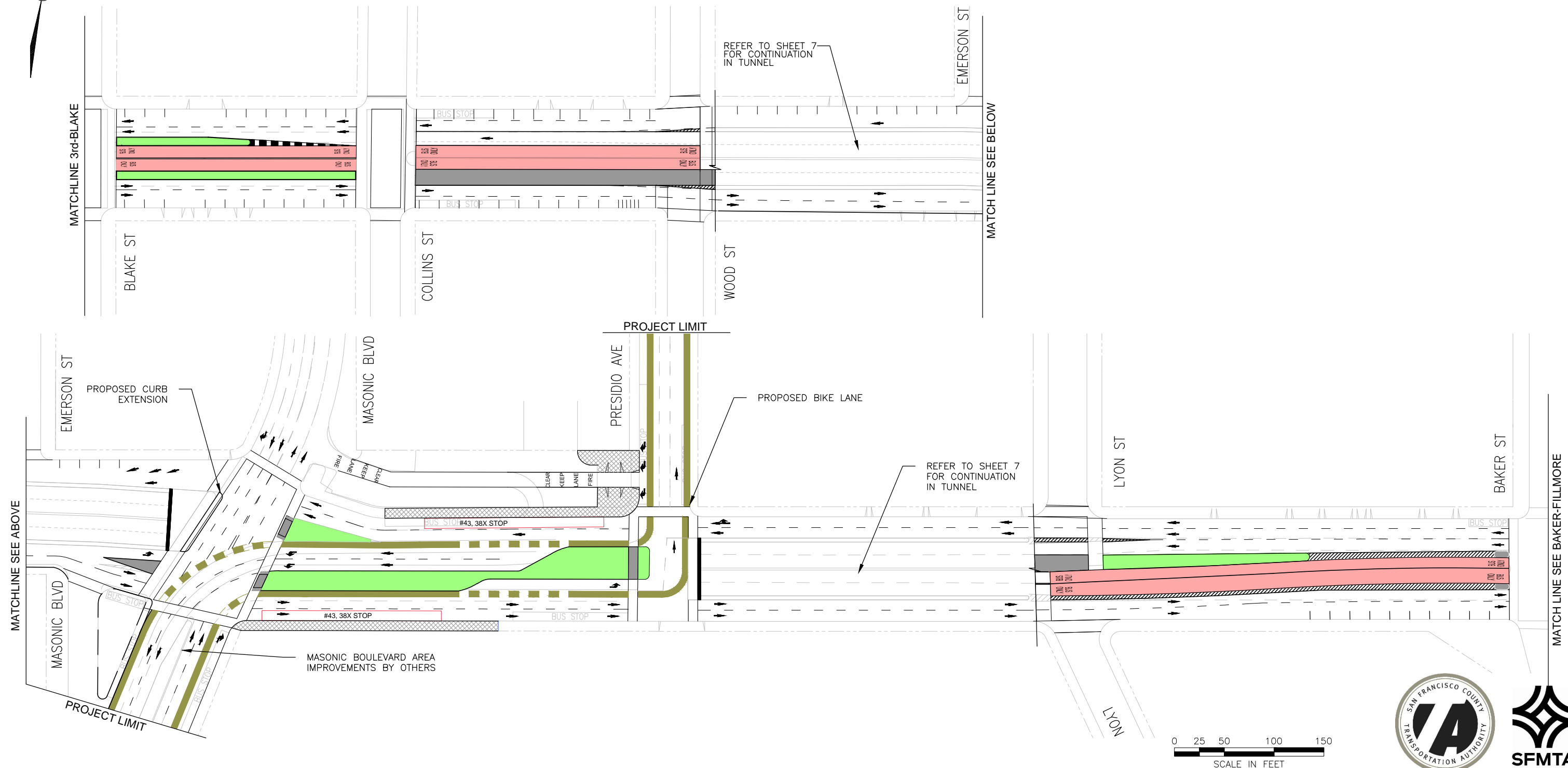
**PRELIMINARY NOT FOR CONSTRUCTION**

|           |                      |               |          |    |    |
|-----------|----------------------|---------------|----------|----|----|
| Des: C.H. | Date: AUGUST 9, 2016 | Scale: 1"=50' | Sheet: 5 | of | 14 |
| Dwn: C.H. |                      |               |          |    |    |



**LEGEND:**

- BUS-ONLY LANE
- BRT BUS BULB
- MEDIAN PLATFORM
- MEDIAN
- LANDSCAPING
- CURBSIDE BRT STOP
- SIDEWALK IMPROVEMENT
- PEDESTRIAN CROSSING BULB
- STRIPED BUFFER










**ALTERNATIVE - 3 CONSOLIDATED: BLAKE STREET to BAKER STREET**  
**GEARY CORRIDOR BUS RAPID TRANSIT PROJECT**

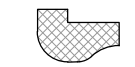
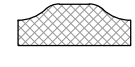

**PRELIMINARY NOT FOR CONSTRUCTION**

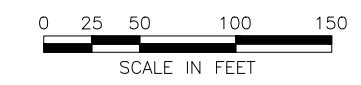
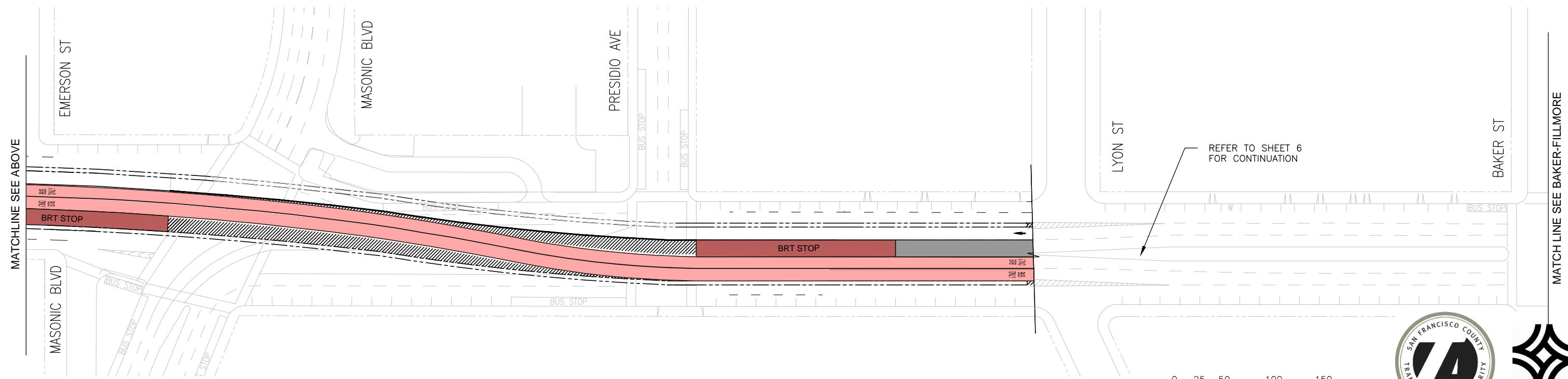
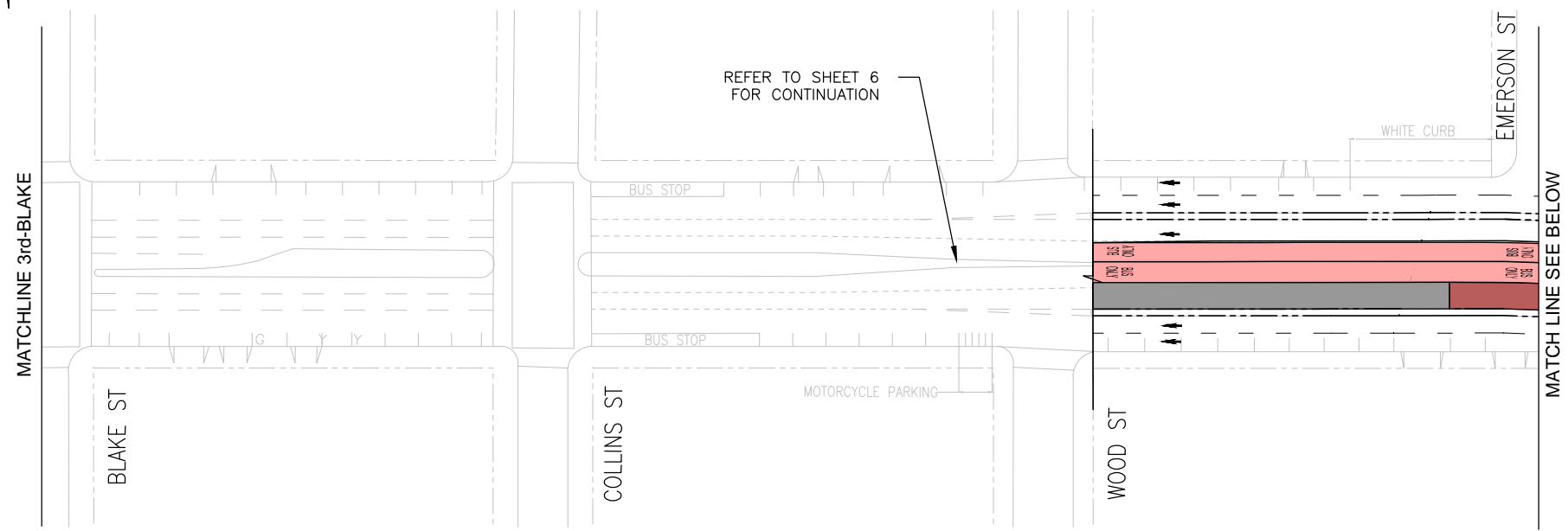

|           |           |                      |               |                              |
|-----------|-----------|----------------------|---------------|------------------------------|
| Des: C.H. | Dwn: C.H. | Date: AUGUST 9, 2016 | Scale: 1"=50' | Sheet: <b>6</b> of <b>14</b> |
|-----------|-----------|----------------------|---------------|------------------------------|

**LEGEND:**

-  BUS-ONLY LANE
-  BRT BUS BULB
-  MEDIAN PLATFORM
-  MEDIAN

-  LANDSCAPING
-  CURBSIDE BRT STOP
-  SIDEWALK IMPROVEMENT

-  PEDESTRIAN CROSSING BULB
-  PEDESTRIAN CROSSING BULB
-  STRIPED BUFFER



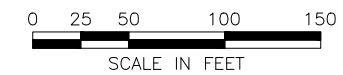
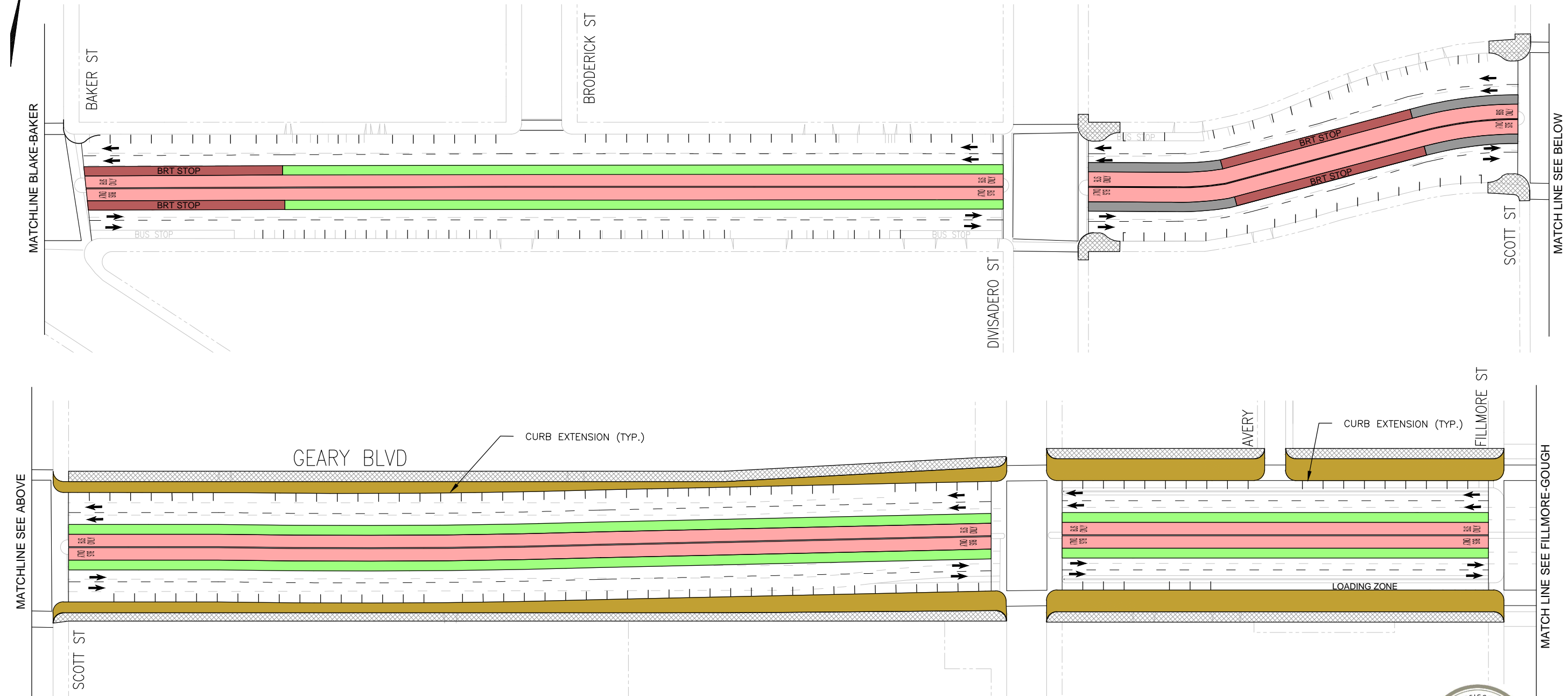
**ALTERNATIVE - 3 CONSOLIDATED: BLAKE STREET to BAKER STREET-  
MASONIC TUNNEL**  
GEARY CORRIDOR BUS RAPID TRANSIT PROJECT

**PRELIMINARY NOT  
FOR CONSTRUCTION**

|           |                      |               |          |    |    |
|-----------|----------------------|---------------|----------|----|----|
| Des: C.H. | Date: AUGUST 9, 2016 | Scale: 1"=50' | Sheet: 7 | of | 14 |
| Dwn: C.H. |                      |               |          |    |    |

**LEGEND:**

- BUS-ONLY LANE
- BRT BUS BULB
- MEDIAN PLATFORM
- MEDIAN
- LANDSCAPING
- CURBSIDE BRT STOP
- SIDEWALK IMPROVEMENT
- PEDESTRIAN CROSSING BULB
- STRIPED BUFFER



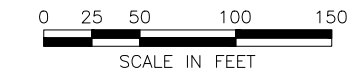
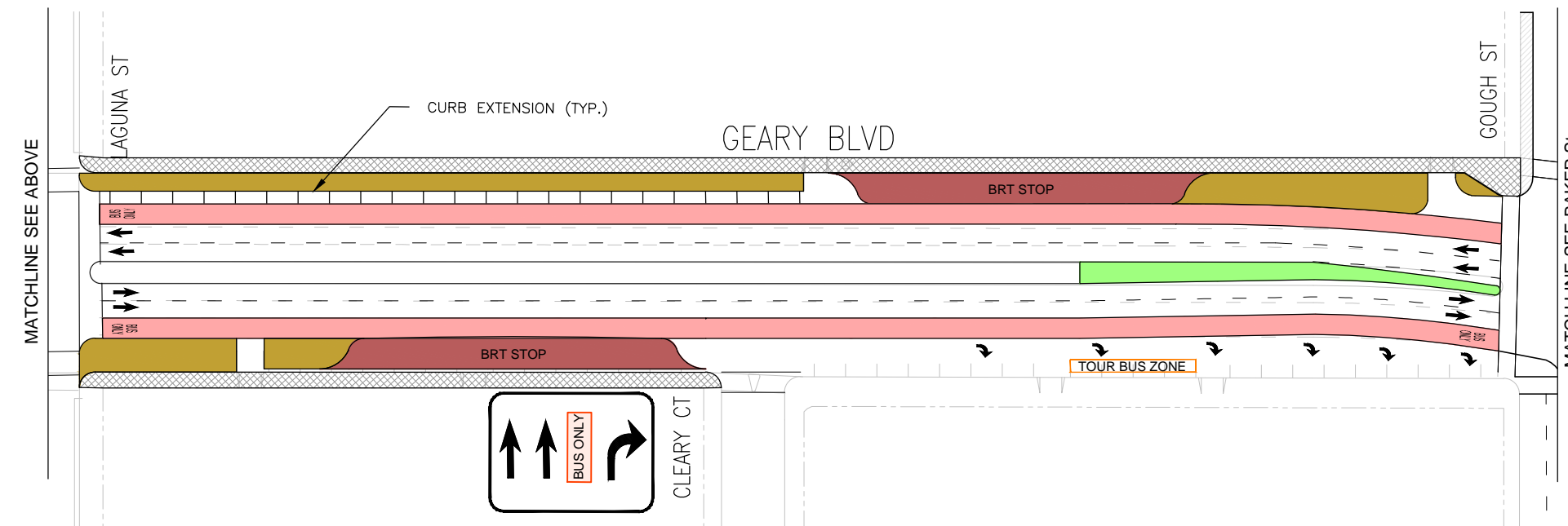
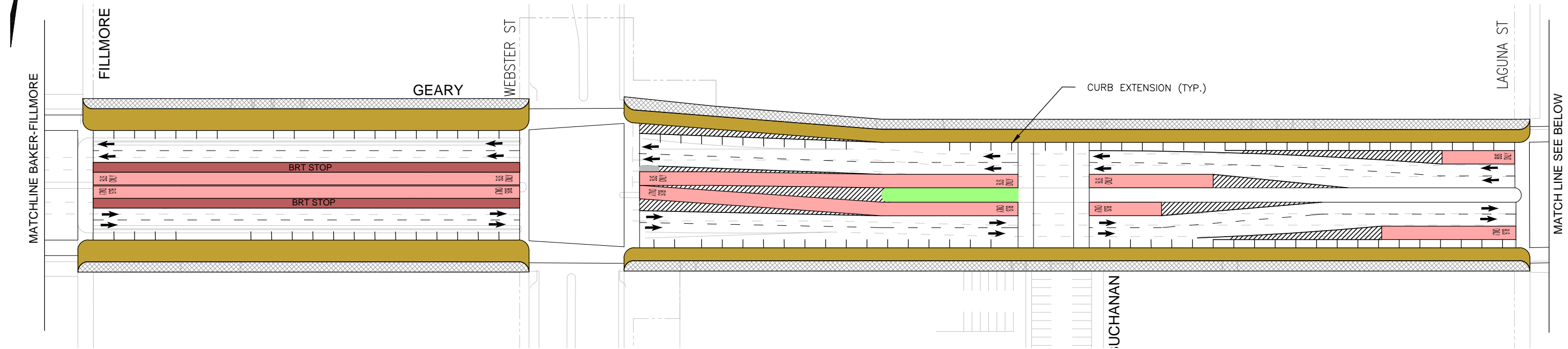
**ALTERNATIVE - 3 CONSOLIDATED: BAKER STREET to FILLMORE STREET**  
**GEARY CORRIDOR BUS RAPID TRANSIT PROJECT**

**PRELIMINARY NOT FOR CONSTRUCTION**

|           |  |                      |               |                              |
|-----------|--|----------------------|---------------|------------------------------|
| Des: C.H. |  | Date: AUGUST 9, 2016 | Scale: 1"=50' | Sheet: <b>8</b> of <b>14</b> |
| Dwn: C.H. |  |                      |               |                              |

LEGEND:

- BUS-ONLY LANE
- BRT BUS BULB
- MEDIAN PLATFORM
- MEDIAN
- LANDSCAPING
- CURBSIDE BRT STOP
- SIDEWALK IMPROVEMENT
- PEDESTRIAN CROSSING BULB
- STRIPED BUFFER



**ALTERNATIVE - 3 CONSOLIDATED: FILLMORE STREET to GOUGH STREET**  
**GEARY CORRIDOR BUS RAPID TRANSIT PROJECT**

**PRELIMINARY NOT FOR CONSTRUCTION**

Des: C.H.  
 Dwn: C.H.

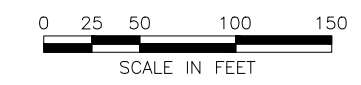
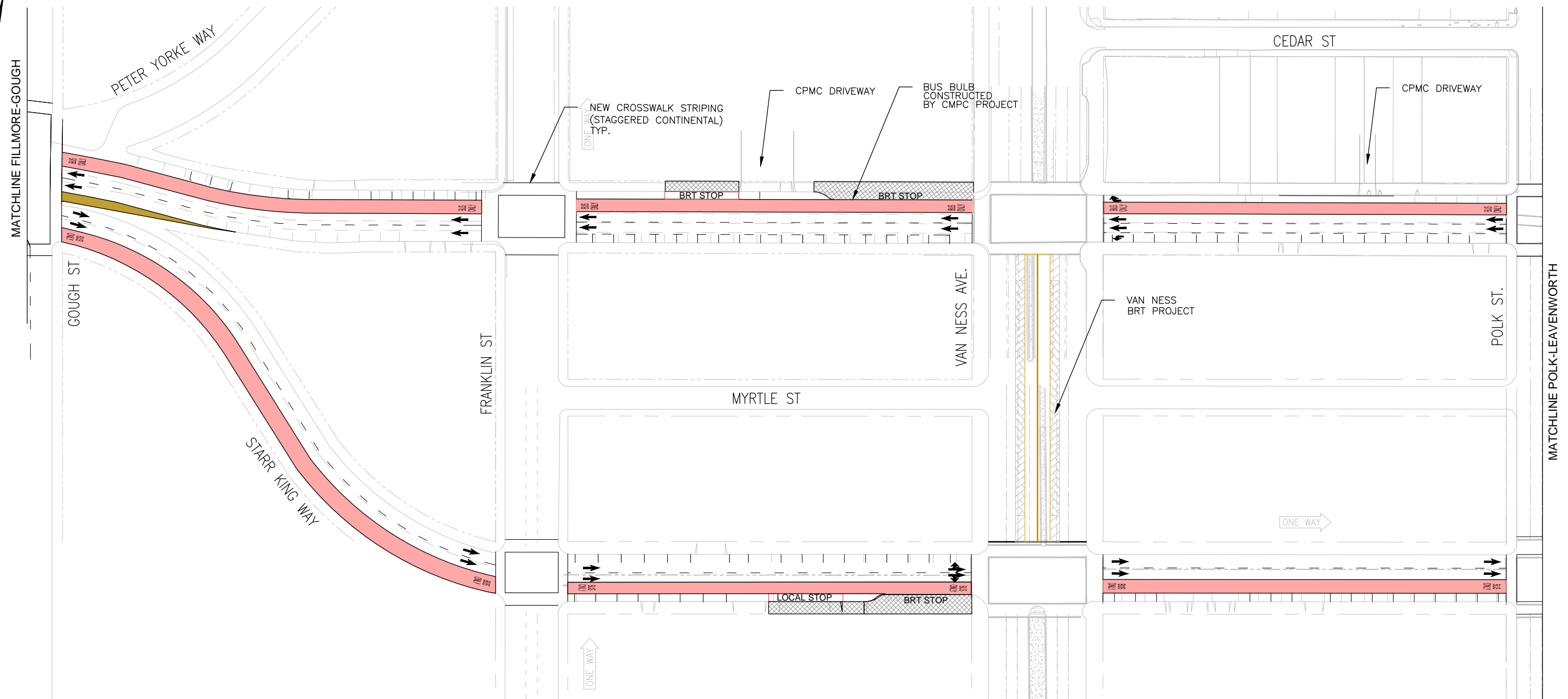
Date: AUGUST 9, 2016

Scale: 1"=50'

Sheet: **9** of **14**

**LEGEND:**

- BUS-ONLY LANE
- BRT BUS BULB
- MEDIAN PLATFORM
- MEDIAN
- LANDSCAPING
- CURBSIDE BRT STOP
- SIDEWALK IMPROVEMENT
- STRIPED BUFFER
- PEDESTRIAN CROSSING BULB
- STRIPED BUFFER



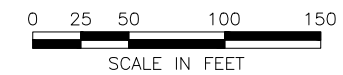
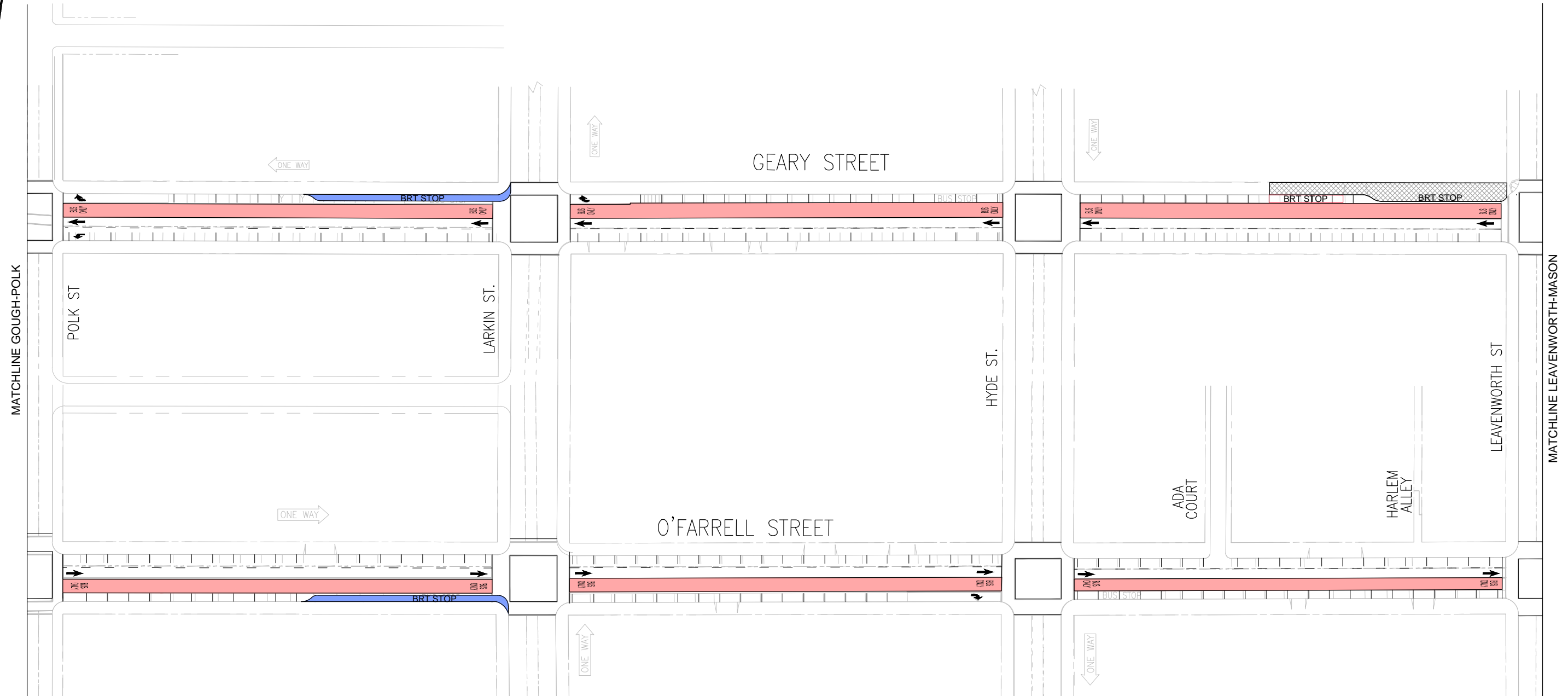
**ALTERNATIVE - 3 CONSOLIDATED: GOUGH STREET to POLK STREET**  
**GEARY CORRIDOR BUS RAPID TRANSIT PROJECT**

**PRELIMINARY NOT FOR CONSTRUCTION**

|           |           |                      |               |           |    |    |
|-----------|-----------|----------------------|---------------|-----------|----|----|
| Des: C.H. | Dwn: C.H. | Date: AUGUST 9, 2016 | Scale: 1"=50' | Sheet: 10 | of | 14 |
|-----------|-----------|----------------------|---------------|-----------|----|----|

LEGEND:

- BUS-ONLY LANE
- BRT BUS BULB
- MEDIAN PLATFORM
- MEDIAN
- LANDSCAPING
- CURBSIDE BRT STOP
- SIDEWALK IMPROVEMENT
- PEDESTRIAN CROSSING BULB
- STRIPED BUFFER



ALTERNATIVE - 3 CONSOLIDATED: POLK STREET-LEAVENWORTH STREET  
GEARY CORRIDOR BUS RAPID TRANSIT PROJECT

PRELIMINARY NOT FOR CONSTRUCTION

Des: C.H.  
Dwn: C.H.

Date: AUGUST 9, 2016

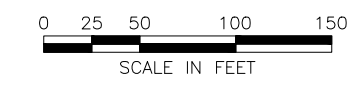
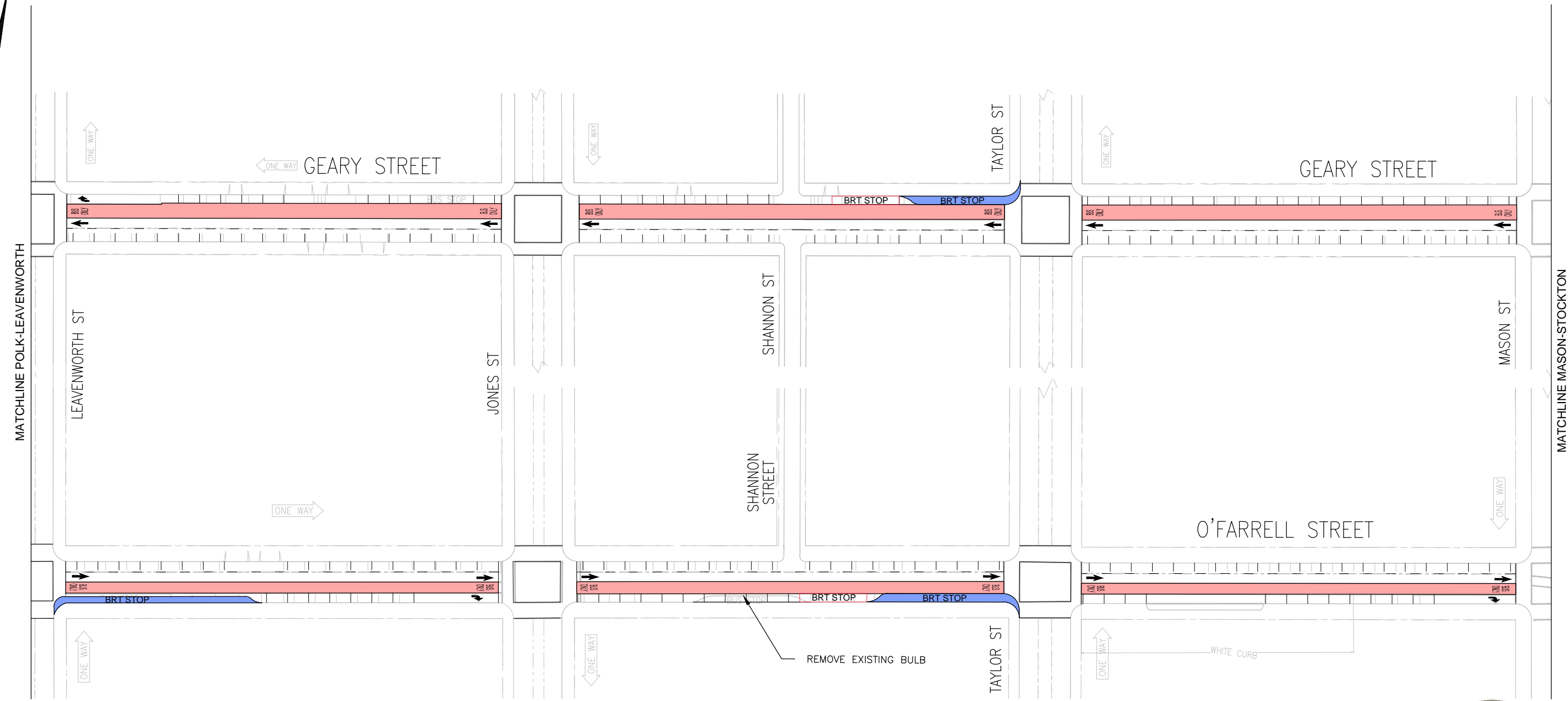
Scale: 1"=50'

Sheet: 11 of 14



LEGEND:

- BUS-ONLY LANE
- BRT BUS BULB
- MEDIAN PLATFORM
- MEDIAN
- LANDSCAPING
- CURBSIDE BRT STOP
- SIDEWALK IMPROVEMENT
- PEDESTRIAN CROSSING BULB
- STRIPED BUFFER



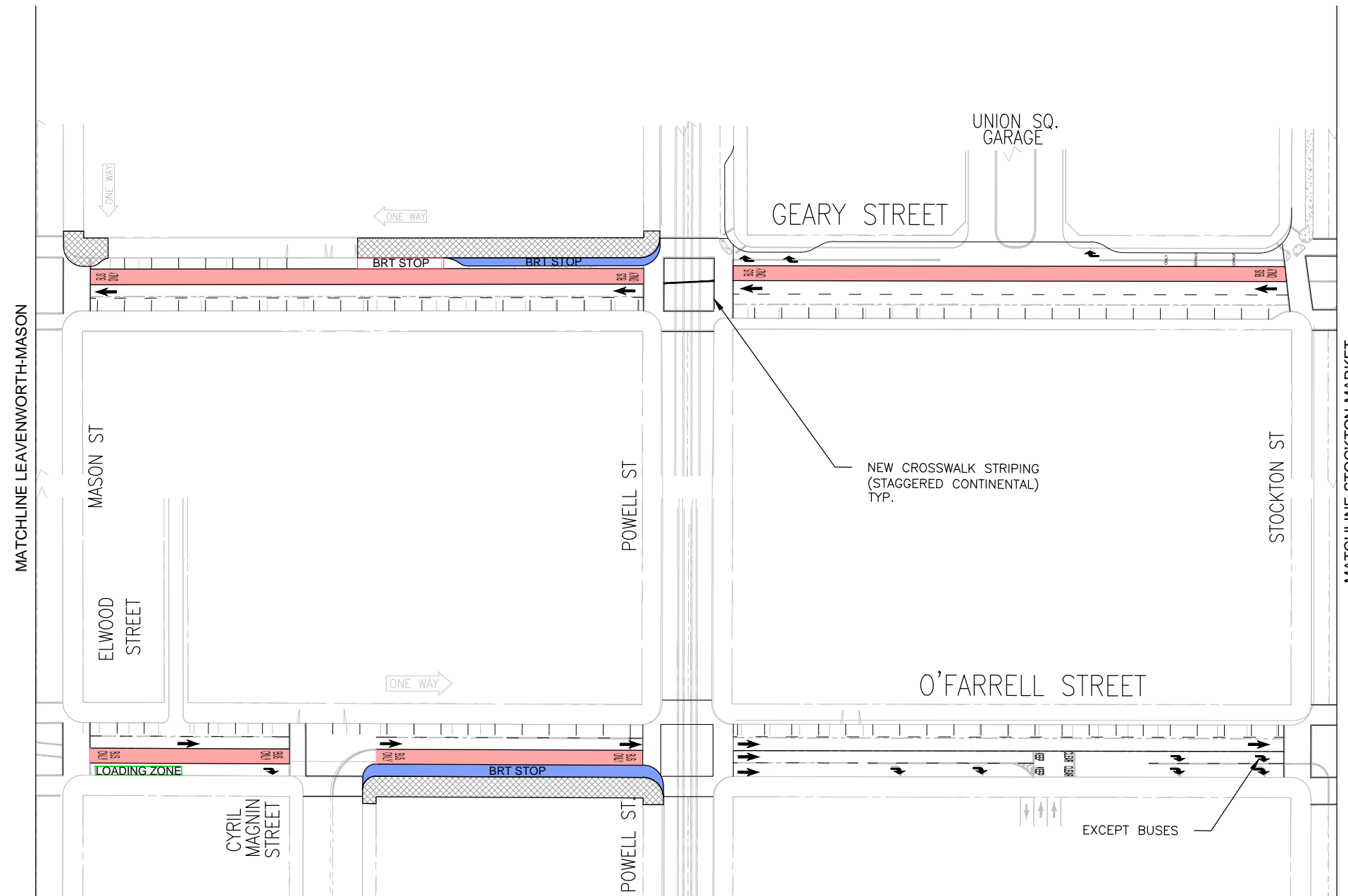
**ALTERNATIVE - 3 CONSOLIDATED: LEAVENWORTH ST. to MASON ST.**  
**GEARY CORRIDOR BUS RAPID TRANSIT PROJECT**

**PRELIMINARY NOT FOR CONSTRUCTION**

|           |                      |               |           |    |    |
|-----------|----------------------|---------------|-----------|----|----|
| Des: C.H. | Date: AUGUST 9, 2016 | Scale: 1"=50' | Sheet: 12 | of | 14 |
| Dwn: C.H. |                      |               |           |    |    |

LEGEND:

- BUS-ONLY LANE
- BRT BUS BULB
- MEDIAN PLATFORM
- MEDIAN
- LANDSCAPING
- CURBSIDE BRT STOP
- SIDEWALK IMPROVEMENT
- STRIPED BUFFER
- PEDESTRIAN CROSSING BULB
- STRIPED BUFFER



**ALTERNATIVE 3 - CONSOLIDATED: MASON STREET to STOCKTON STREET**  
**GEARY CORRIDOR BUS RAPID TRANSIT PROJECT**

**PRELIMINARY NOT FOR CONSTRUCTION**

Des: C.H.  
 Dwn: C.H.

Date: AUGUST 9, 2016

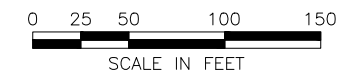
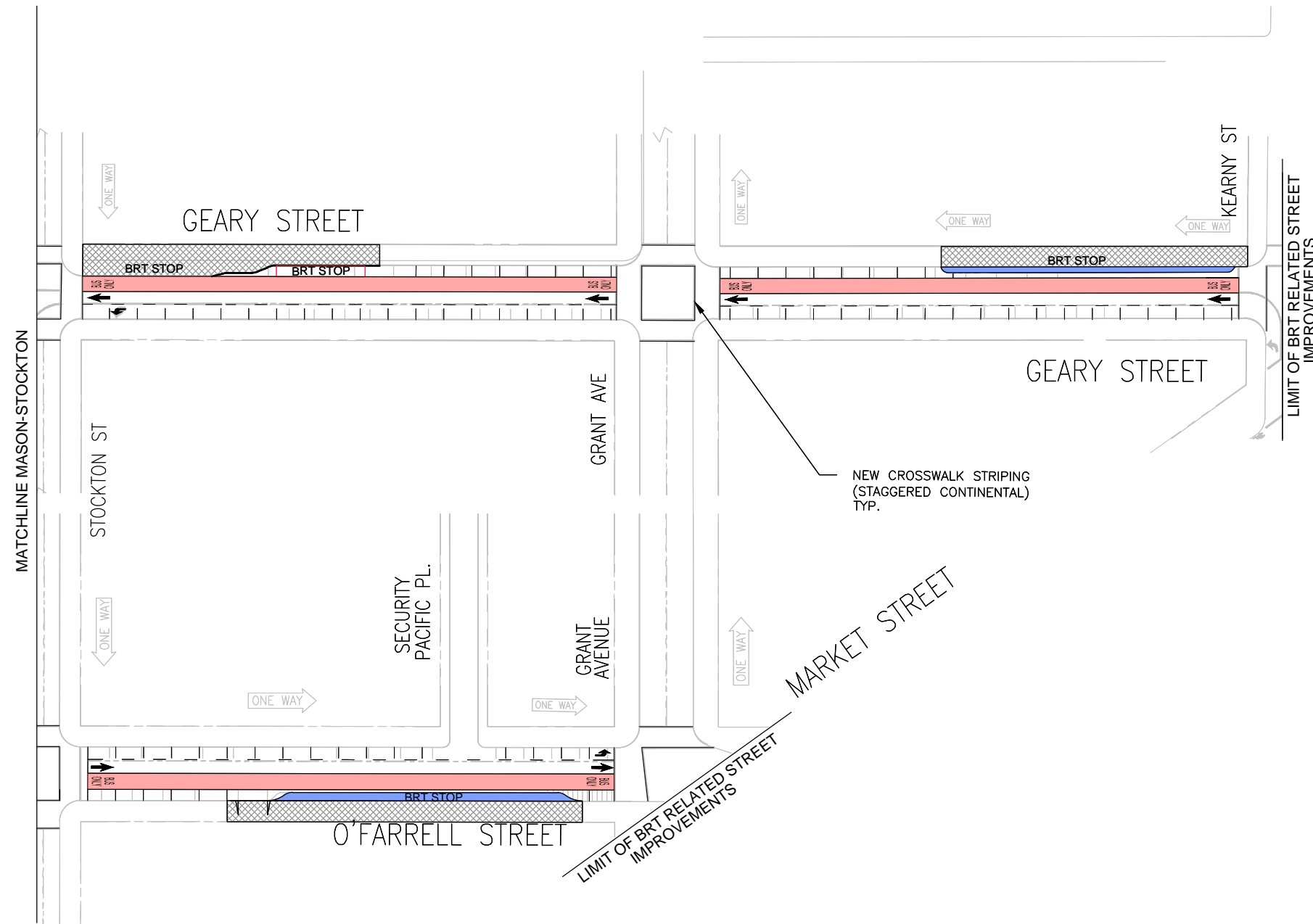
Scale: 1"=50'

Sheet: **13** of **14**



**LEGEND:**

- BUS-ONLY LANE
- BRT BUS BULB
- MEDIAN PLATFORM
- LANDSCAPING
- CURBSIDE BRT STOP
- SIDEWALK IMPROVEMENT
- MEDIAN
- PEDESTRIAN CROSSING BULB
- STRIPED BUFFER



**ALTERNATIVE - 3 CONSOLIDATED: STOCKTON STREET to MARKET STREET**  
**GEARY CORRIDOR BUS RAPID TRANSIT PROJECT**

**PRELIMINARY NOT FOR CONSTRUCTION**

Des: C.H.  
 Dwn: C.H.

Date: AUGUST 9, 2016

Scale: 1"=50'

Sheet: **14** of **14**

## **Plan Drawings of the Hybrid Alternative**

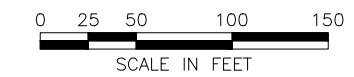
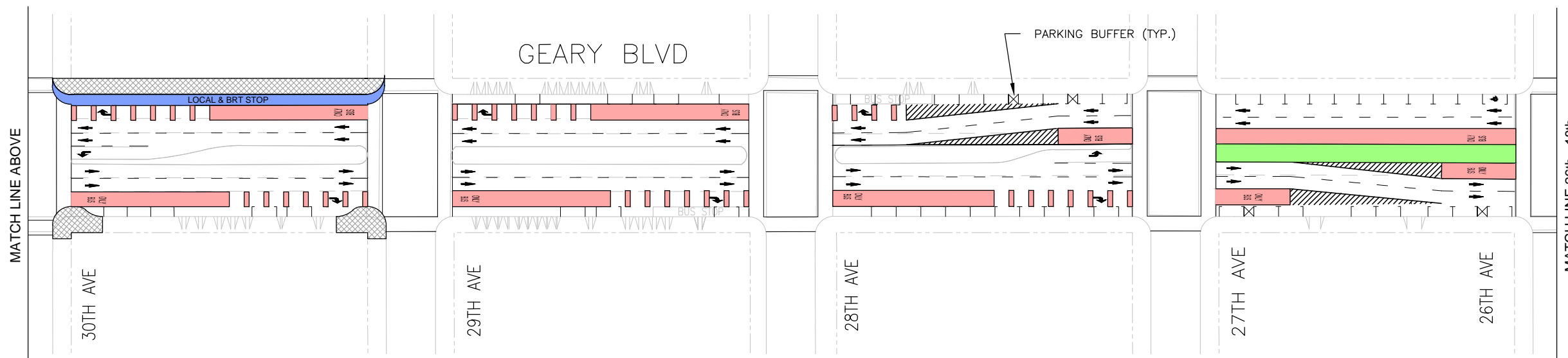
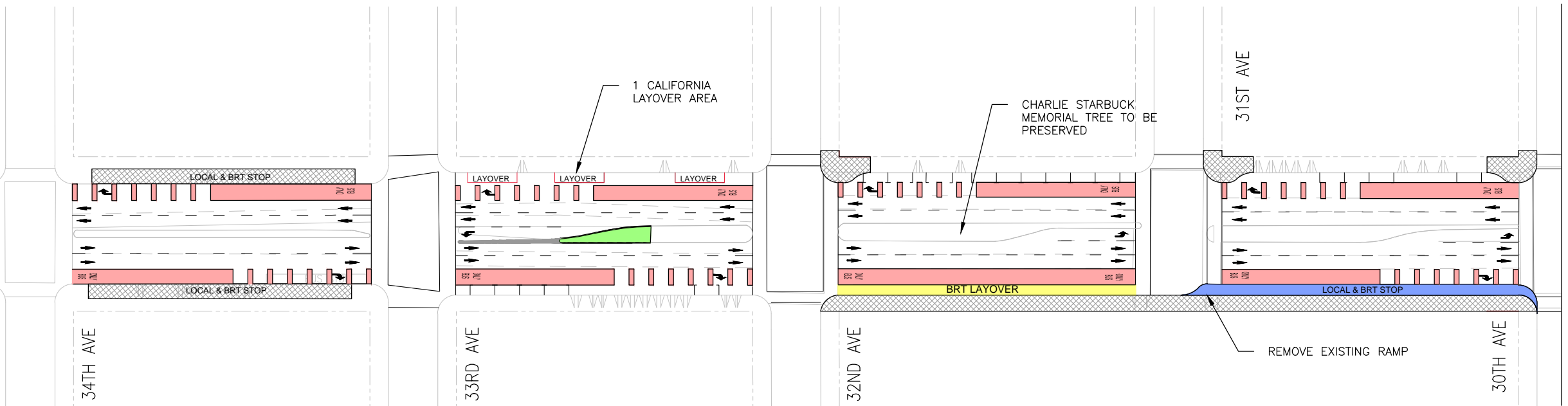
*This page intentionally left blank.*

**LEGEND:**

- BUS-ONLY LANE
- BRT BUS BULB
- MEDIAN PLATFORM
- LOCAL BUS BULB
- MEDIAN
- LANDSCAPING
- CURBSIDE LOCAL STOP
- SIDEWALK IMPROVEMENT
- PEDESTRIAN CROSSING BULB
- STRIPED BUFFER



LIMIT OF BRT RELATED STREET IMPROVEMENTS



## HYBRID ALTERNATIVE: 34th AVENUE to 26th AVENUE

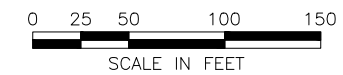
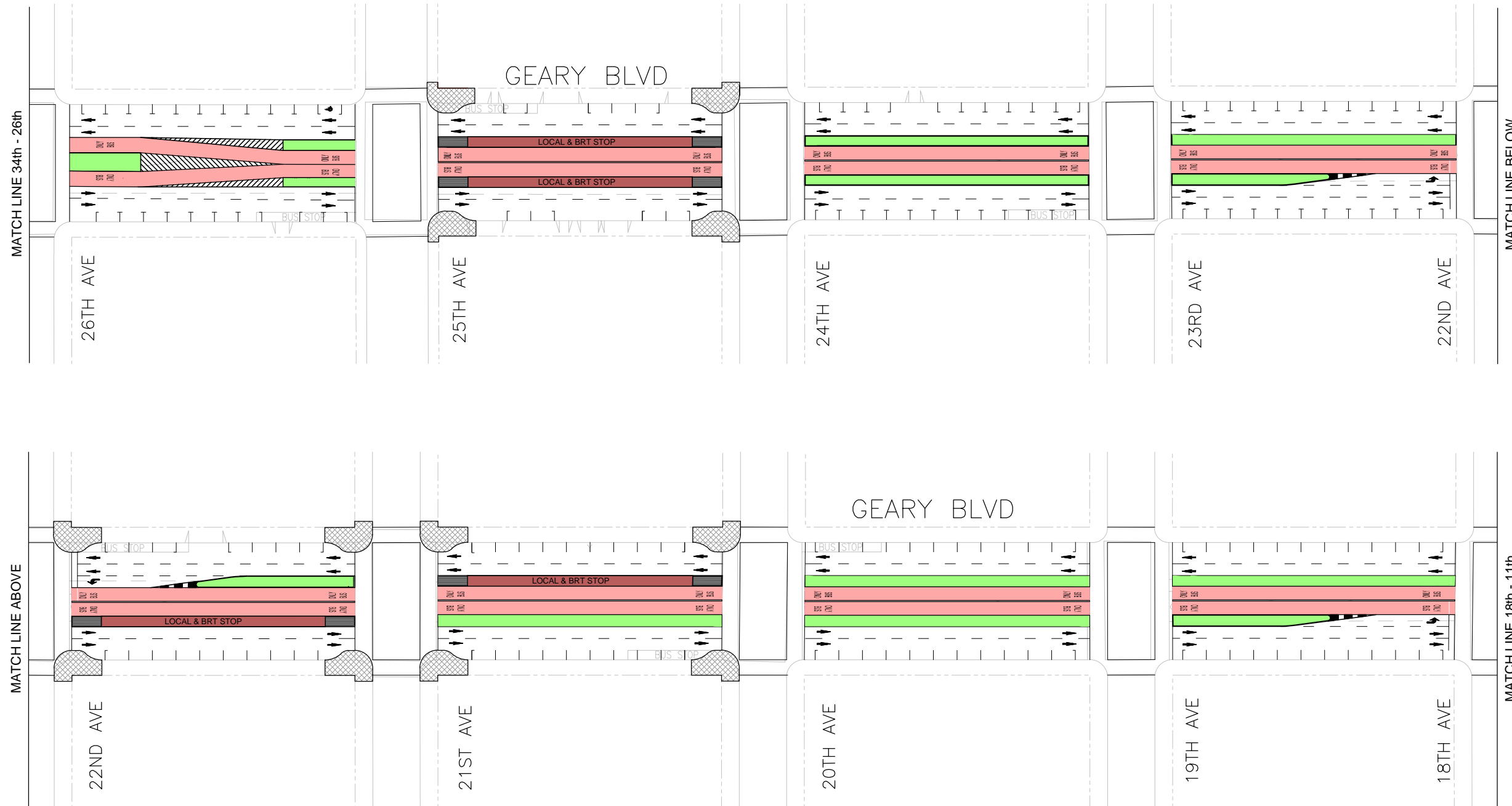
### GEARY CORRIDOR BUS RAPID TRANSIT PROJECT

**PRELIMINARY NOT FOR CONSTRUCTION**

|           |  |                      |               |          |       |
|-----------|--|----------------------|---------------|----------|-------|
| Des: C.H. |  | Date: March 14, 2017 | Scale: 1"=50' | Sheet: 1 | of 13 |
| Dwn: C.H. |  |                      |               |          |       |

**LEGEND:**

- BUS-ONLY LANE
- BRT BUS BULB
- MEDIAN PLATFORM
- LOCAL BUS BULB
- MEDIAN
- LANDSCAPING
- CURBSIDE LOCAL STOP
- SIDEWALK IMPROVEMENT
- 
- PEDESTRIAN CROSSING BULB
- 
- STRIPED BUFFER



**HYBRID ALTERNATIVE: 26th AVENUE to 18th AVENUE**  
**GEARY CORRIDOR BUS RAPID TRANSIT PROJECT**

**PRELIMINARY NOT FOR CONSTRUCTION**

Des: C.H.  
 Dwn: C.H.

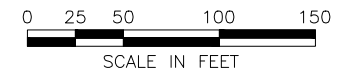
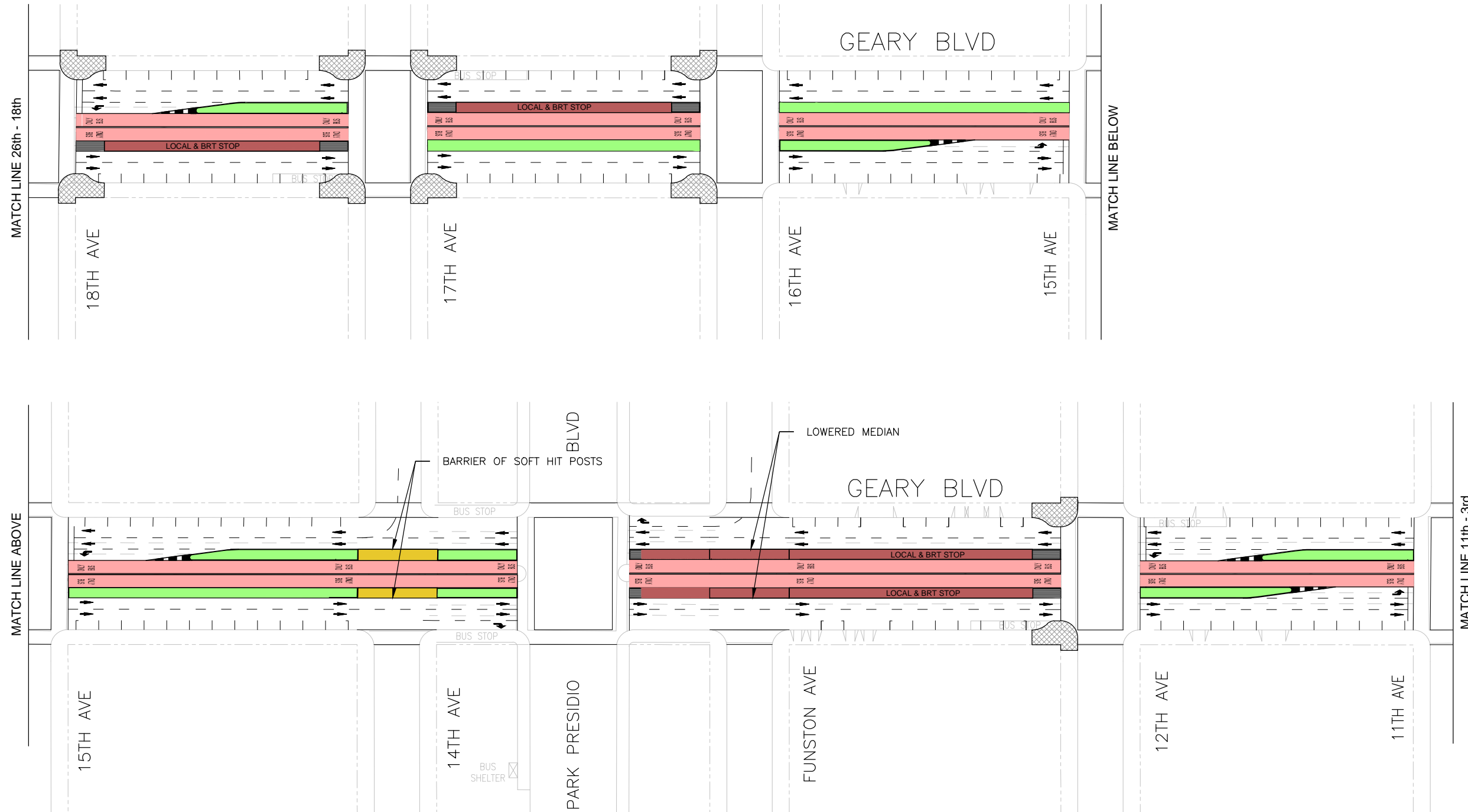
Date: March 14, 2017

Scale: 1"=50'

Sheet: **2** of **13**

**LEGEND:**

- BUS-ONLY LANE
- BRT BUS BULB
- MEDIAN PLATFORM
- LOCAL BUS BULB
- MEDIAN
- LANDSCAPING
- CURBSIDE LOCAL STOP
- SIDEWALK IMPROVEMENT
- 
- PEDESTRIAN CROSSING BULB
- 
- STRIPED BUFFER



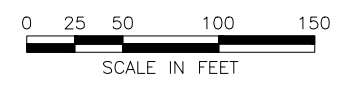
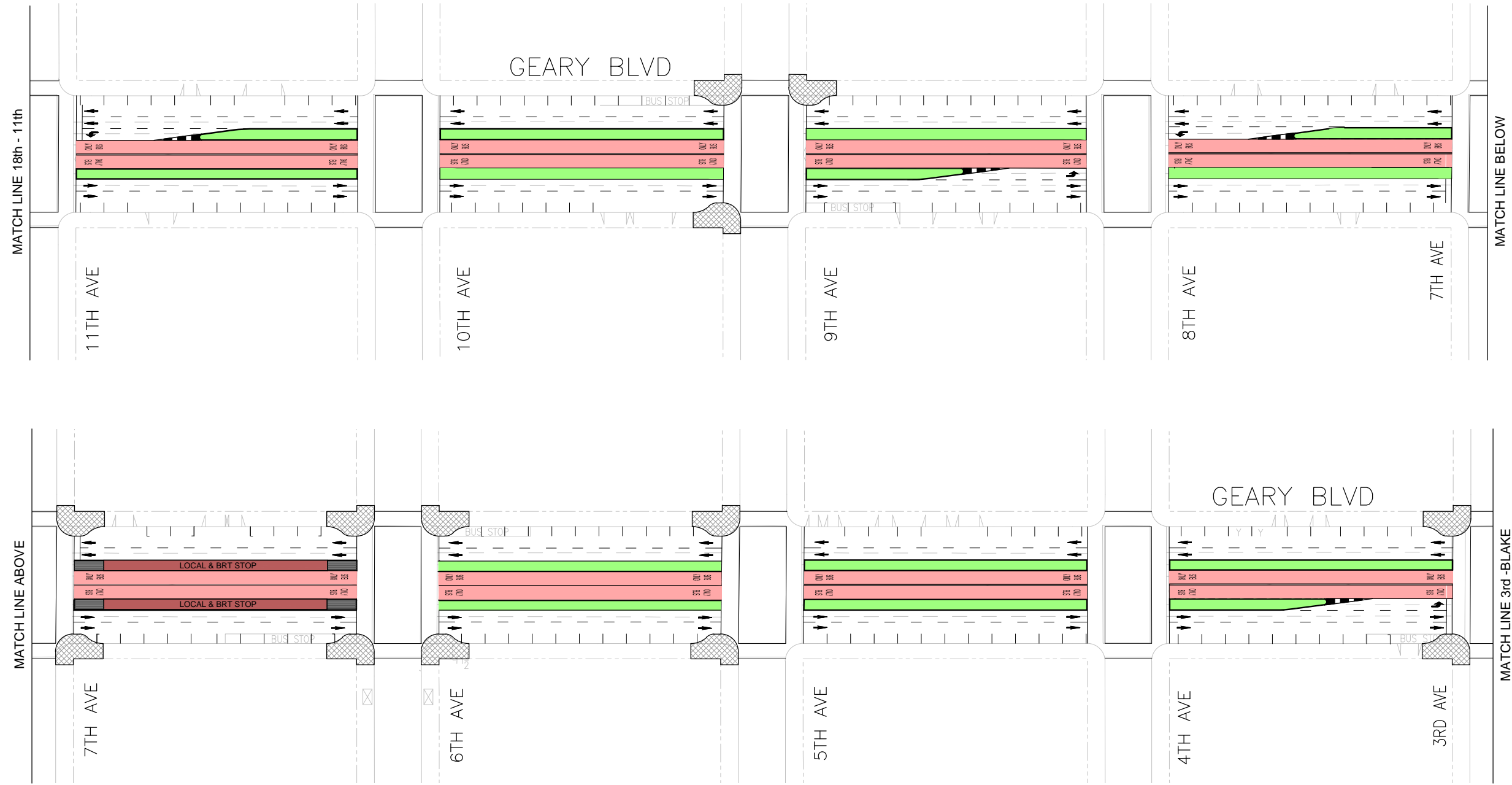
**HYBRID ALTERNATIVE: 18th AVENUE to 11th AVENUE**  
**GEARY CORRIDOR BUS RAPID TRANSIT PROJECT**

**PRELIMINARY NOT FOR CONSTRUCTION**

|           |                      |               |                |
|-----------|----------------------|---------------|----------------|
| Des: C.H. | Date: March 14, 2017 | Scale: 1"=50' | Sheet: 3 of 13 |
| Dwn: C.H. |                      |               |                |

**LEGEND:**

- BUS-ONLY LANE
- BRT BUS BULB
- MEDIAN PLATFORM
- LOCAL BUS BULB
- MEDIAN
- LANDSCAPING
- CURBSIDE LOCAL STOP
- SIDEWALK IMPROVEMENT
- PEDESTRIAN CROSSING BULB
- STRIPED BUFFER



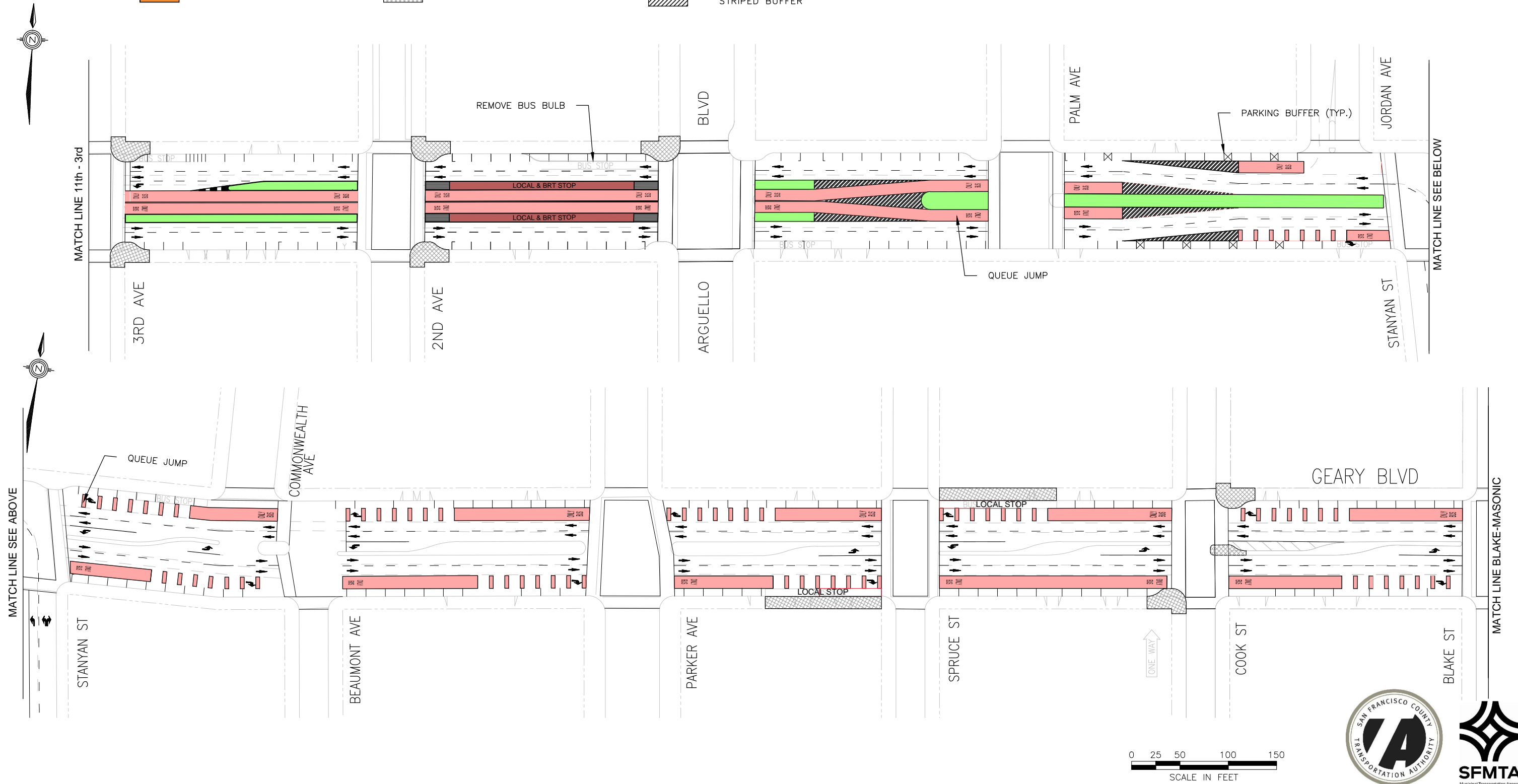
**HYBRID ALTERNATIVE: 11th AVENUE to 3rd AVENUE**  
**GEARY CORRIDOR BUS RAPID TRANSIT PROJECT**

**PRELIMINARY NOT FOR CONSTRUCTION**

|           |  |                      |               |          |       |
|-----------|--|----------------------|---------------|----------|-------|
| Des: C.H. |  | Date: March 14, 2017 | Scale: 1"=50' | Sheet: 4 | of 13 |
| Dwn: C.H. |  |                      |               |          |       |

**LEGEND:**

- BUS-ONLY LANE
- BRT BUS BULB
- MEDIAN PLATFORM
- LOCAL BUS BULB
- LANDSCAPING
- CURBSIDE LOCAL STOP
- SIDEWALK IMPROVEMENT
- MEDIAN
- LANDSCAPING
- PEDESTRIAN CROSSING BULB
- CURBSIDE LOCAL STOP
- SIDEWALK IMPROVEMENT
- STRIPED BUFFER



**HYBRID ALTERNATIVE: 3rd AVENUE to BLAKE STREET**  
**GEARY CORRIDOR BUS RAPID TRANSIT PROJECT**

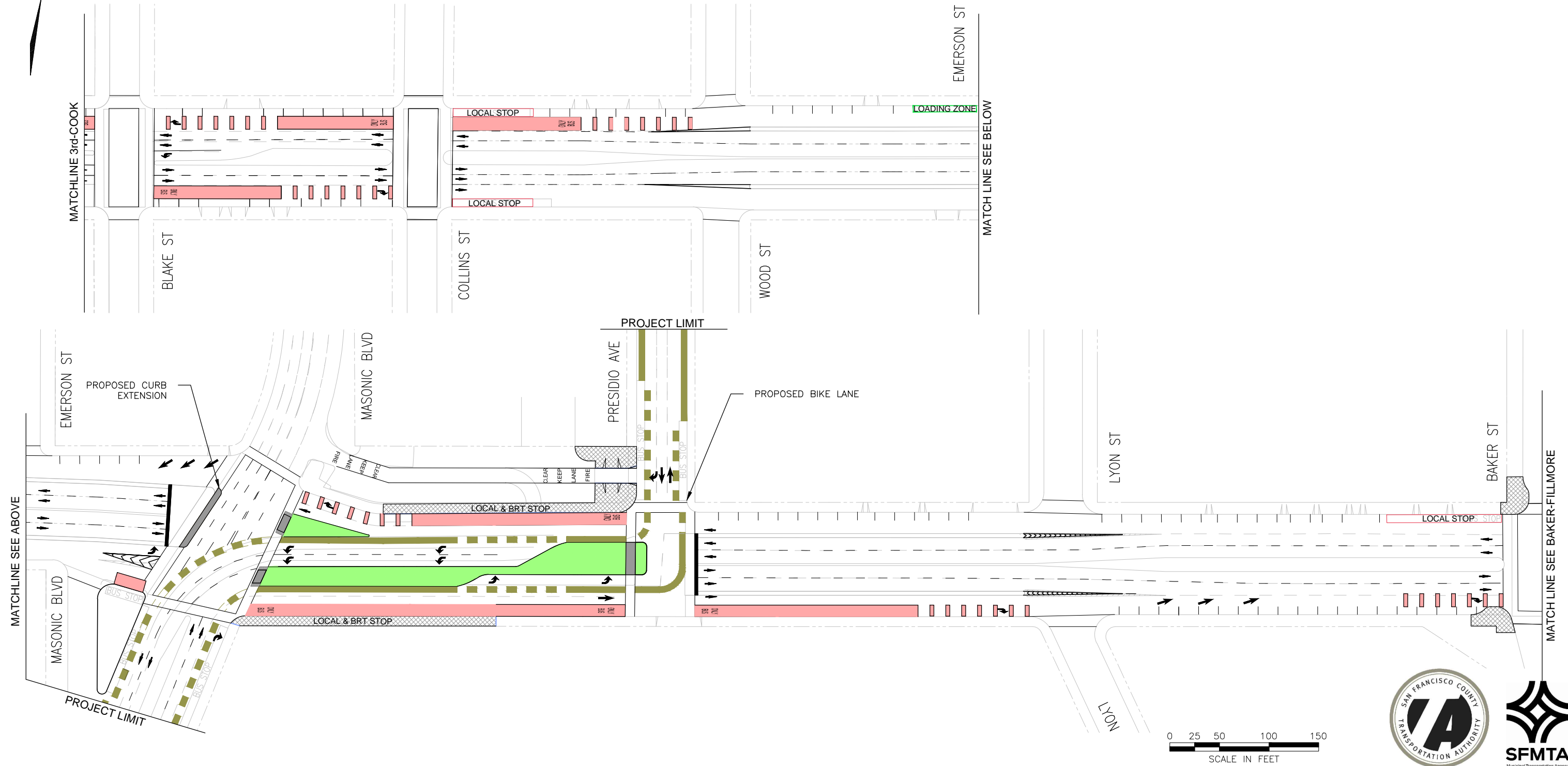
**PRELIMINARY NOT FOR CONSTRUCTION**

|           |                      |               |                |
|-----------|----------------------|---------------|----------------|
| Des: C.H. | Date: March 14, 2017 | Scale: 1"=50' | Sheet: 5 of 13 |
| Dwn: C.H. |                      |               |                |



**LEGEND:**

- BUS-ONLY LANE
- BRT BUS BULB
- MEDIAN PLATFORM
- LOCAL BUS BULB
- MEDIAN
- LANDSCAPING
- CURBSIDE LOCAL STOP
- SIDEWALK IMPROVEMENT
- 
- PEDESTRIAN CROSSING BULB
- 
- STRIPED BUFFER

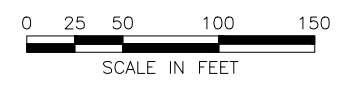
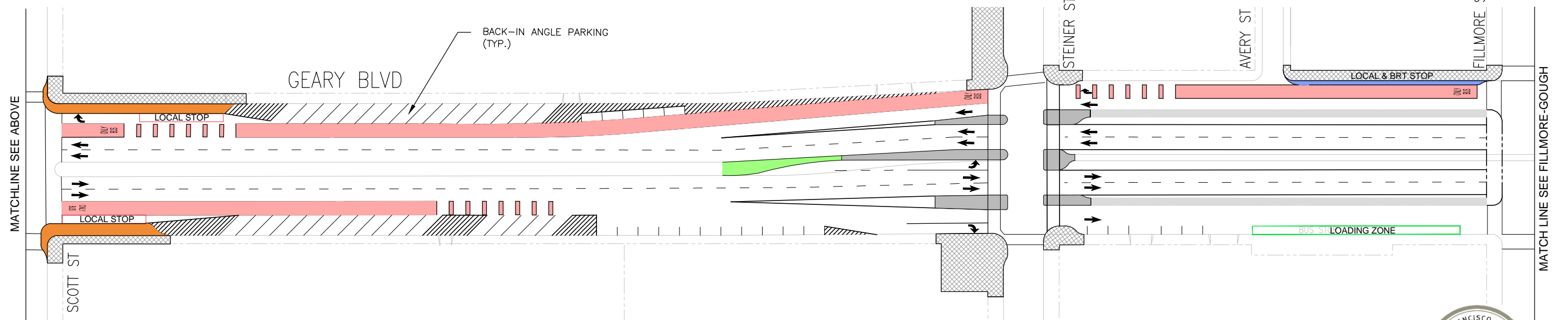
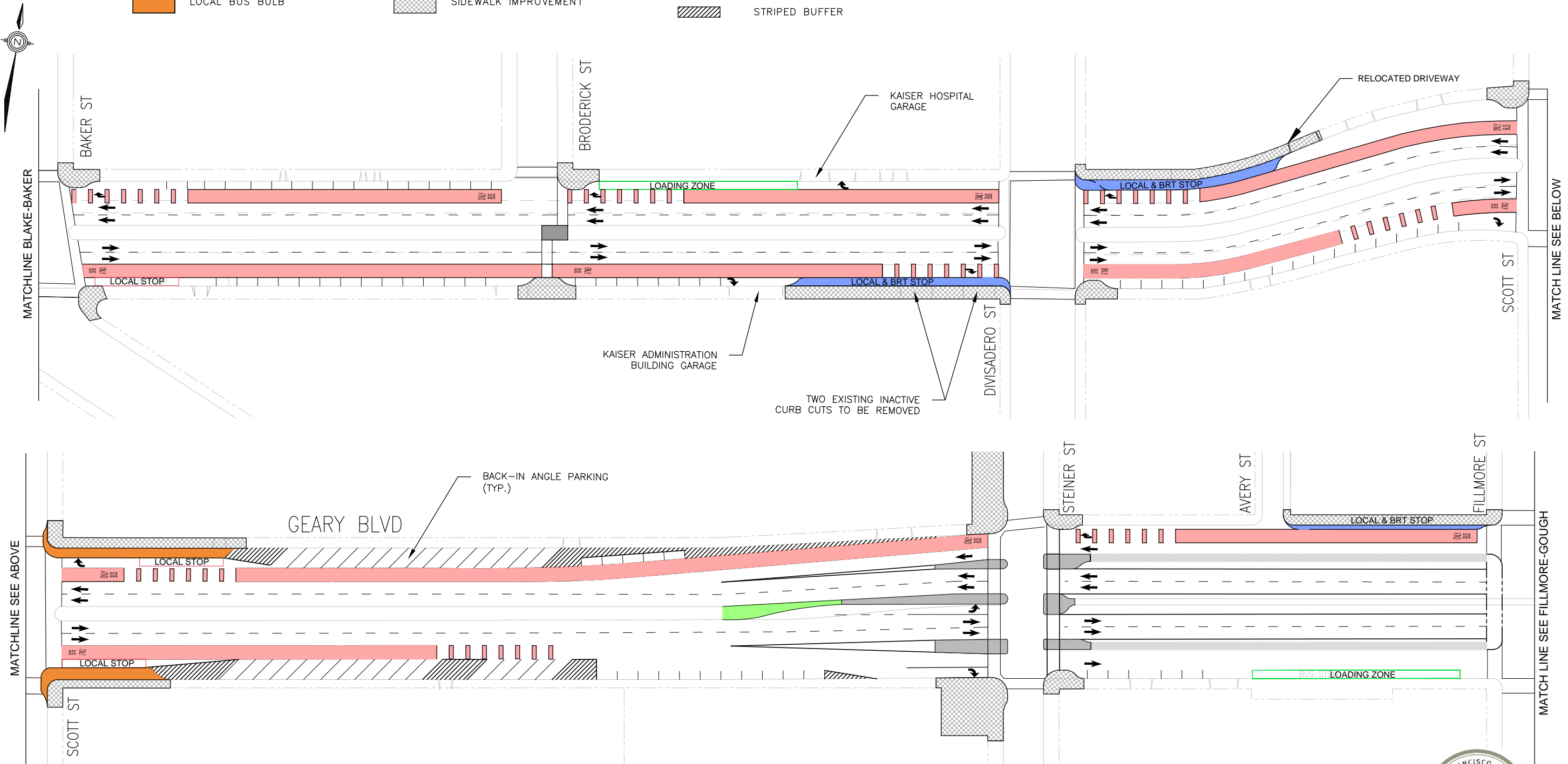


**PRELIMINARY NOT FOR CONSTRUCTION**

|           |  |                      |               |          |    |    |
|-----------|--|----------------------|---------------|----------|----|----|
| Des: C.H. |  | Date: March 14, 2017 | Scale: 1"=50' | Sheet: 6 | of | 13 |
| Dwn: C.H. |  |                      |               |          |    |    |

**LEGEND:**

- BUS-ONLY LANE
- BRT BUS BULB
- MEDIAN PLATFORM
- LOCAL BUS BULB
- MEDIAN
- LANDSCAPING
- CURBSIDE LOCAL STOP
- SIDEWALK IMPROVEMENT
- PEDESTRIAN CROSSING BULB
- STRIPED BUFFER



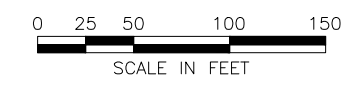
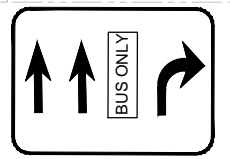
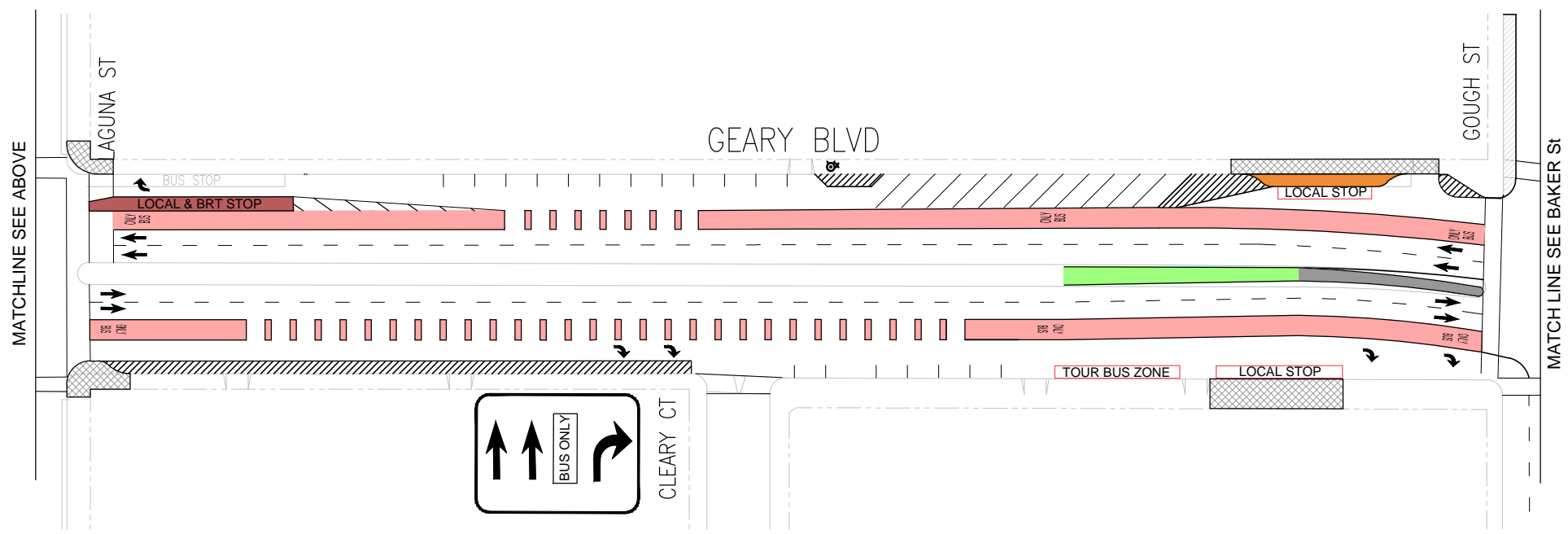
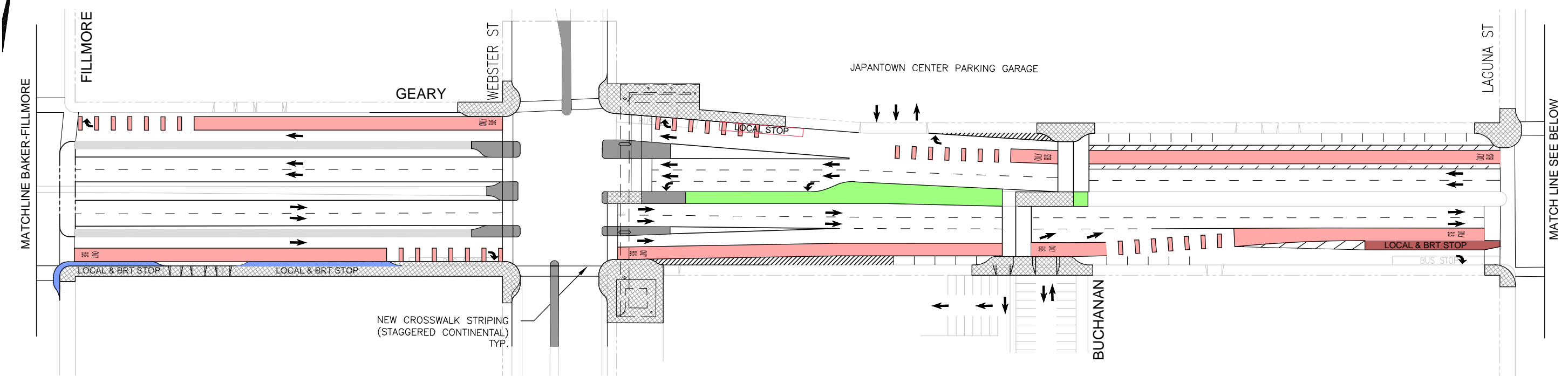
**HYBRID ALTERNATIVE: BAKER ST. to FILLMORE ST.**  
**GEARY CORRIDOR BUS RAPID TRANSIT PROJECT**

**PRELIMINARY NOT FOR CONSTRUCTION**

|           |  |                      |               |          |       |
|-----------|--|----------------------|---------------|----------|-------|
| Des: C.H. |  | Date: March 14, 2017 | Scale: 1"=50' | Sheet: 7 | of 13 |
| Dwn: C.H. |  |                      |               |          |       |

**LEGEND:**

- BUS-ONLY LANE
- BRT BUS BULB
- MEDIAN PLATFORM
- LOCAL BUS BULB
- MEDIAN
- LANDSCAPING
- CURBSIDE LOCAL STOP
- SIDEWALK IMPROVEMENT
- 
- PEDESTRIAN CROSSING BULB
- 
- STRIPED BUFFER



**HYBRID ALTERNATIVE: FILLMORE ST. to GOUGH ST.**  
**GEARY CORRIDOR BUS RAPID TRANSIT PROJECT**

**PRELIMINARY NOT FOR CONSTRUCTION**

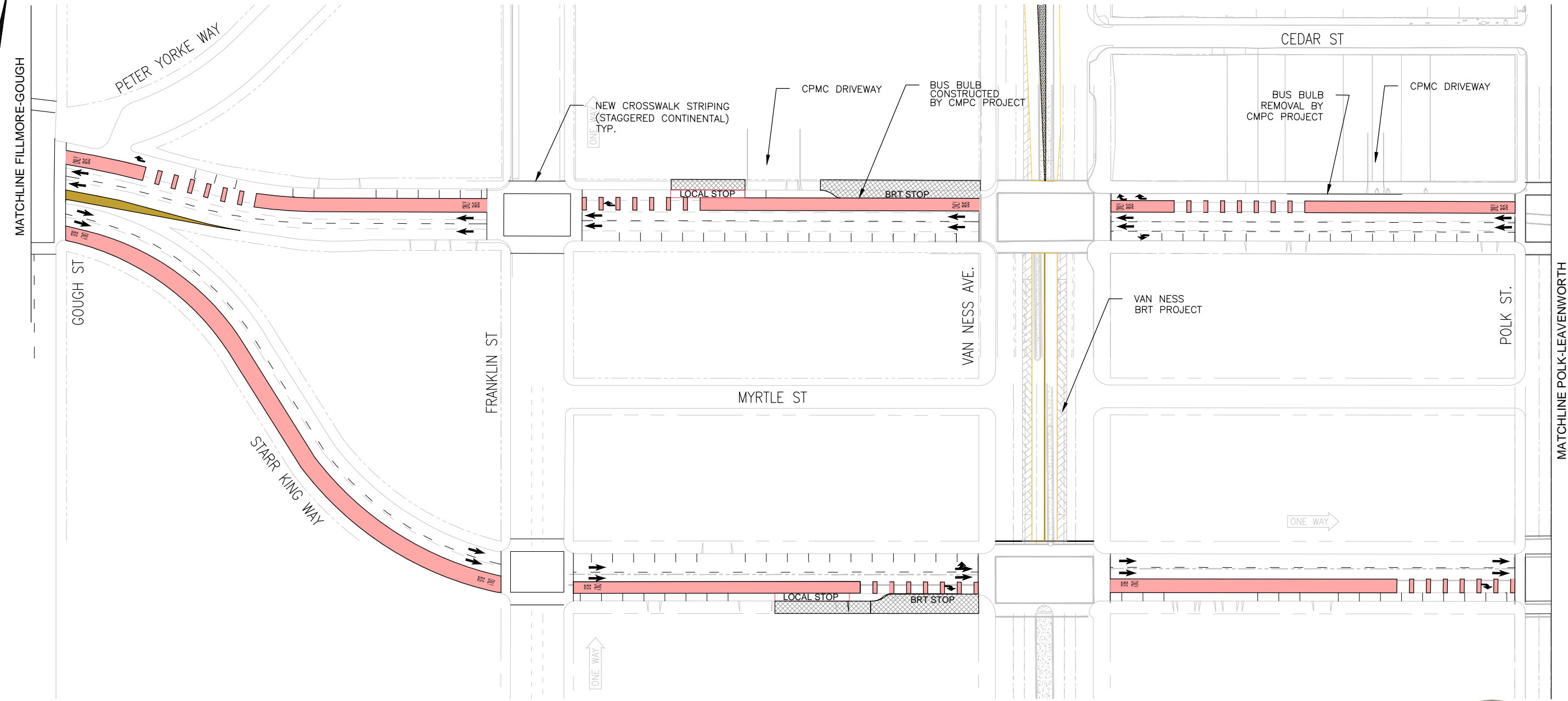

|           |  |                      |               |          |    |    |
|-----------|--|----------------------|---------------|----------|----|----|
| Des: C.H. |  | Date: March 14, 2017 | Scale: 1"=50' | Sheet: 8 | of | 13 |
| Dwn: C.H. |  |                      |               |          |    |    |

**LEGEND:**

- BUS-ONLY LANE
- BRT BUS BULB
- MEDIAN PLATFORM
- LOCAL BUS BULB

- MEDIAN
- LANDSCAPING
- CURBSIDE LOCAL STOP
- SIDEWALK IMPROVEMENT

- PEDESTRIAN CROSSING BULB
- STRIPED BUFFER



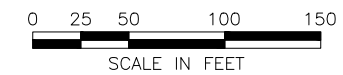
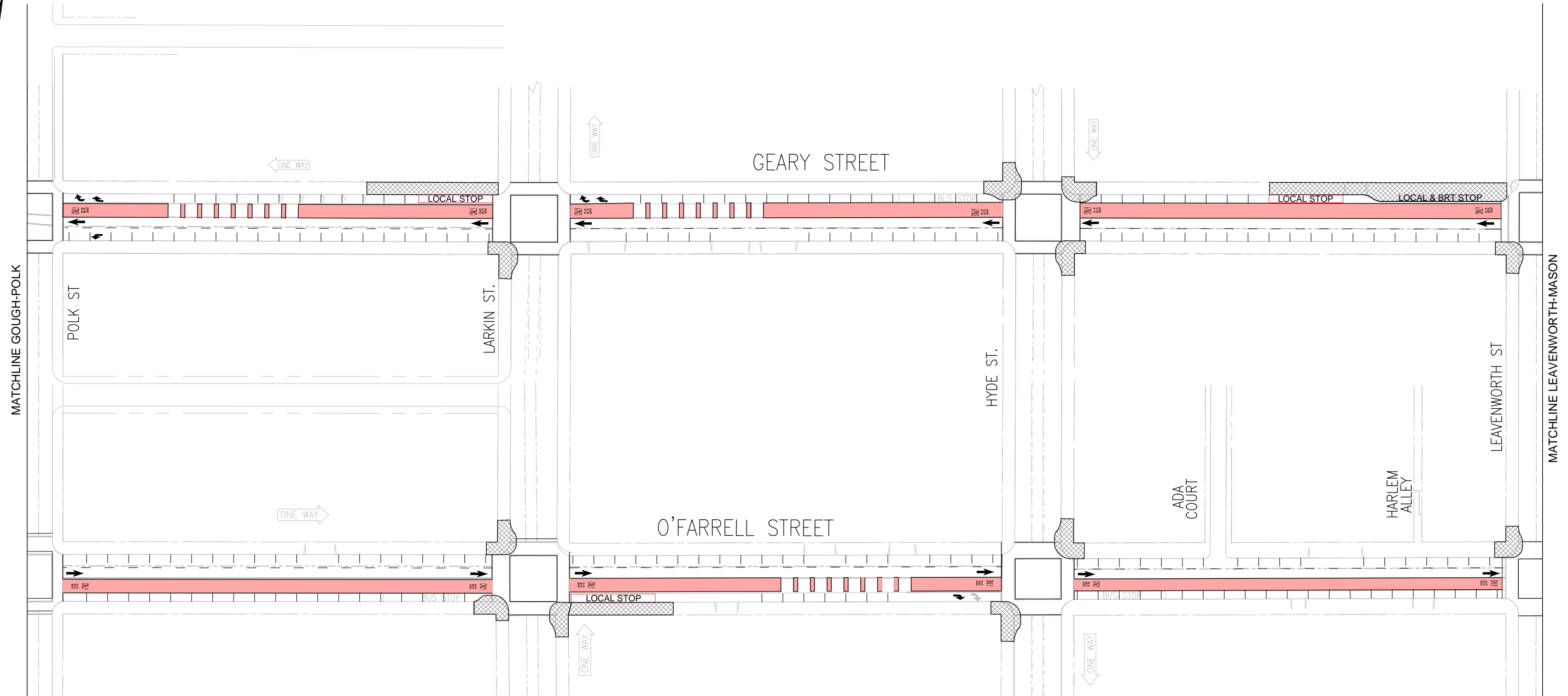
**HYBRID ALTERNATIVE: GOUGH STREET to POLK STREET**  
**GEARY CORRIDOR BUS RAPID TRANSIT PROJECT**

**PRELIMINARY NOT FOR CONSTRUCTION**

|           |                      |               |                |
|-----------|----------------------|---------------|----------------|
| Des: C.H. | Date: March 14, 2017 | Scale: 1"=50' | Sheet: 9 of 13 |
| Dwn: C.H. |                      |               |                |

**LEGEND:**

- BUS-ONLY LANE
- BRT BUS BULB
- MEDIAN PLATFORM
- LOCAL BUS BULB
- MEDIAN
- LANDSCAPING
- CURBSIDE LOCAL STOP
- SIDEWALK IMPROVEMENT
- STRIPED BUFFER
- PEDESTRIAN CROSSING BULB
- STRIPED BUFFER



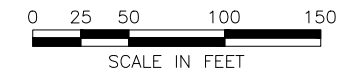
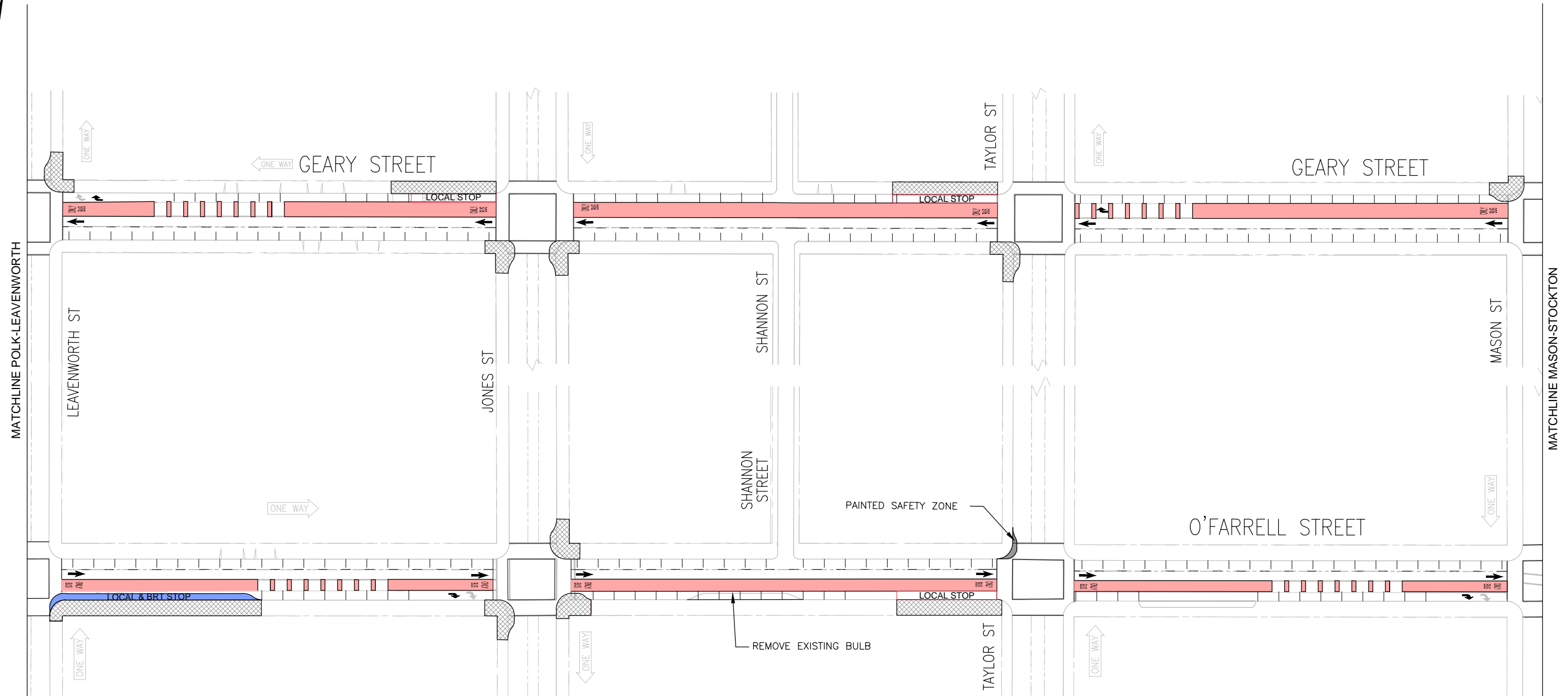
**HYBRID ALTERNATIVE: POLK ST.-LEAVENWORTH ST.**  
GEARY CORRIDOR BUS RAPID TRANSIT PROJECT

**PRELIMINARY NOT FOR CONSTRUCTION**

|           |                      |               |                 |
|-----------|----------------------|---------------|-----------------|
| Des: C.H. | Date: March 14, 2017 | Scale: 1"=50' | Sheet: 10 of 13 |
| Dwn: C.H. |                      |               |                 |

**LEGEND:**

- BUS-ONLY LANE
- BRT BUS BULB
- MEDIAN PLATFORM
- LOCAL BUS BULB
- MEDIAN
- LANDSCAPING
- CURBSIDE LOCAL STOP
- SIDEWALK IMPROVEMENT
- 
- PEDESTRIAN CROSSING BULB
- 
- STRIPED BUFFER



**HYBRID ALTERNATIVE: LEAVENWORTH ST. to MASON ST.**  
**GEARY CORRIDOR BUS RAPID TRANSIT PROJECT**

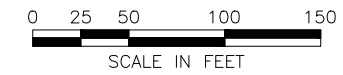
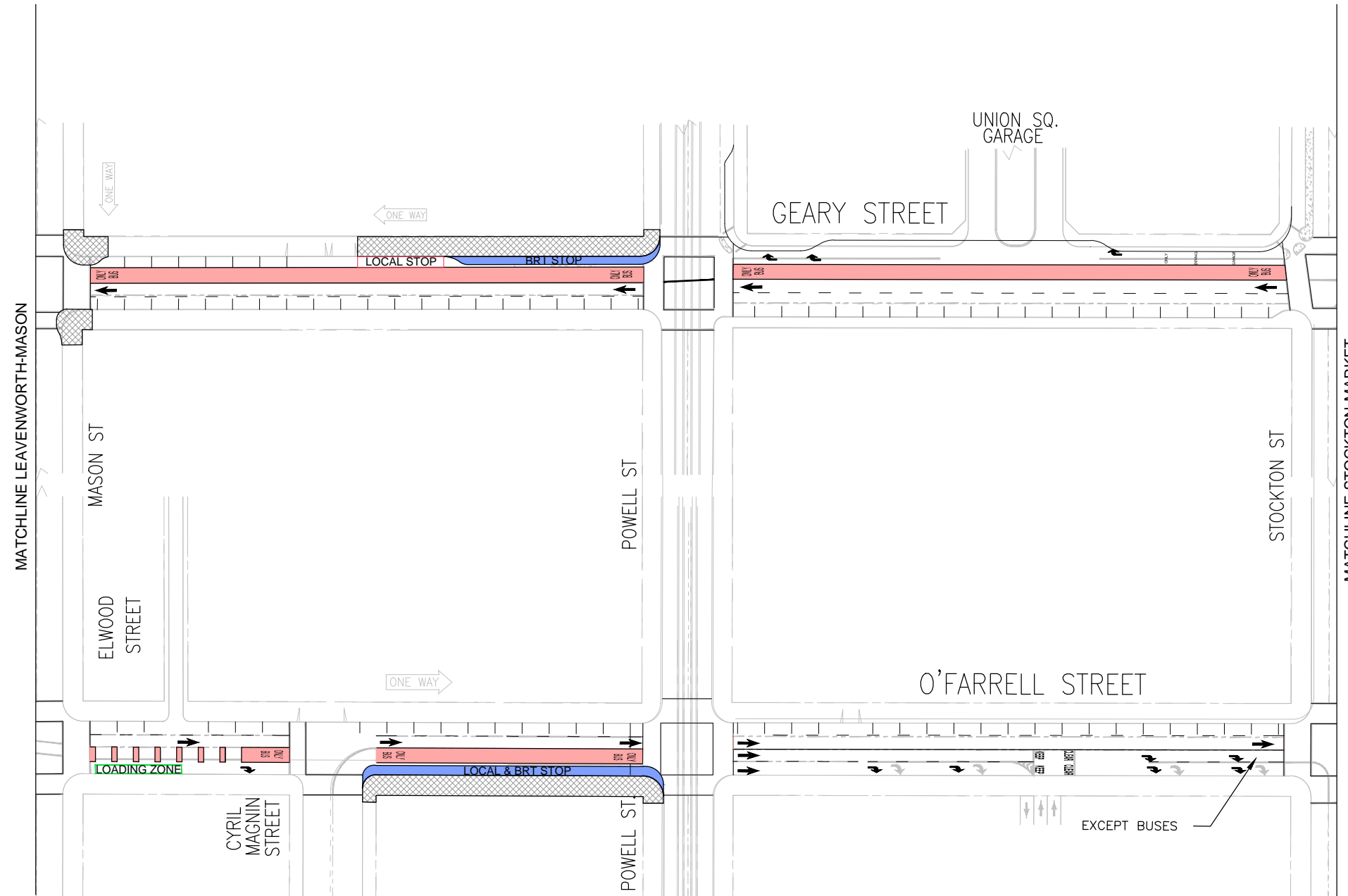
**PRELIMINARY NOT FOR CONSTRUCTION**

|           |  |                      |               |           |    |    |
|-----------|--|----------------------|---------------|-----------|----|----|
| Des: C.H. |  | Date: March 14, 2017 | Scale: 1"=50' | Sheet: 11 | of | 13 |
| Dwn: C.H. |  |                      |               |           |    |    |



**LEGEND:**

- BUS-ONLY LANE
- BRT BUS BULB
- MEDIAN PLATFORM
- LOCAL BUS BULB
- MEDIAN
- LANDSCAPING
- CURBSIDE LOCAL STOP
- SIDEWALK IMPROVEMENT
- STRIPED BUFFER
- PEDESTRIAN CROSSING BULB
- STRIPED BUFFER



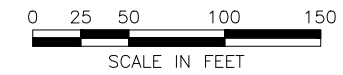
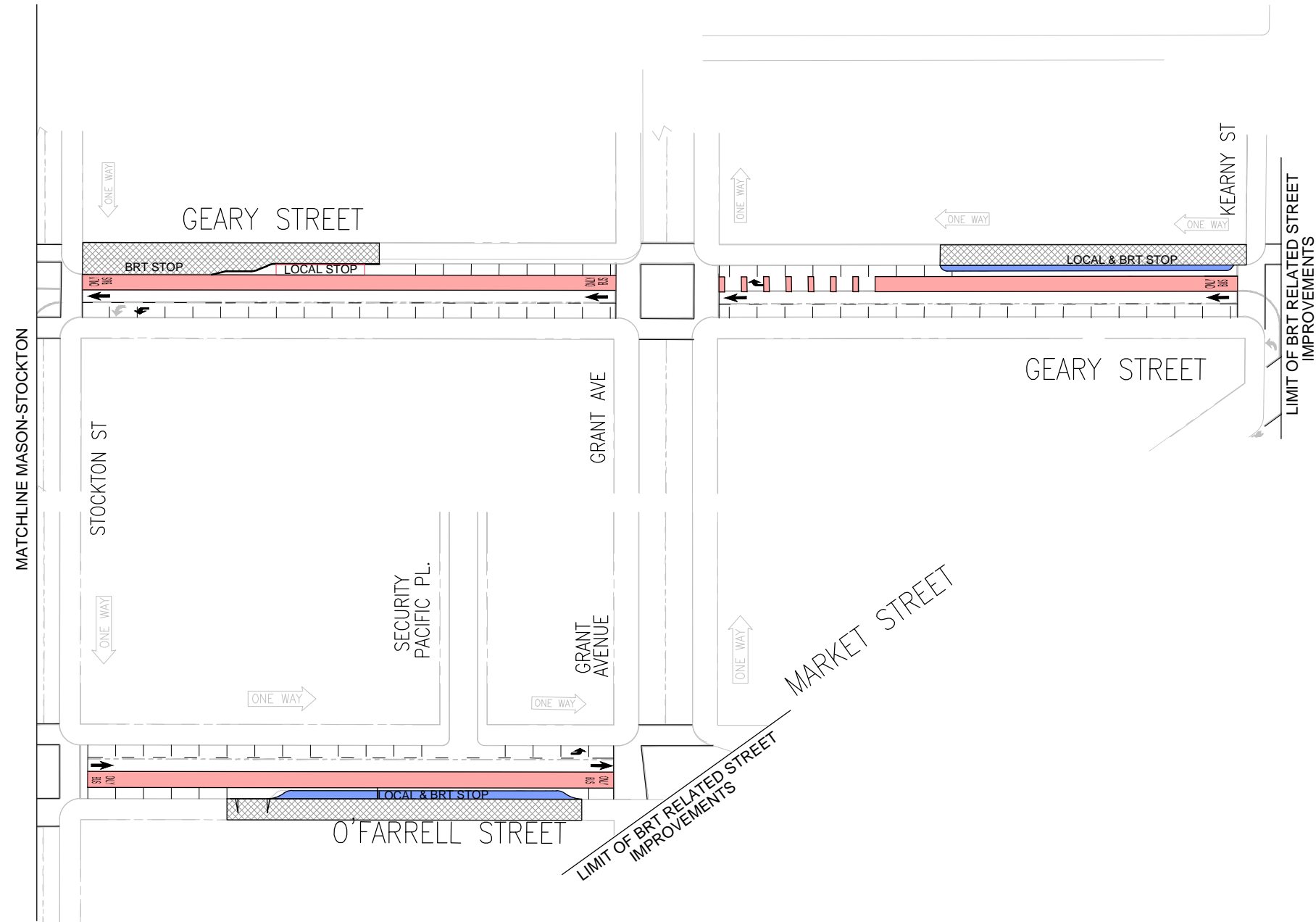
**HYBRID ALTERNATIVE: MASON ST. to STOCKTON ST.**  
**GEARY CORRIDOR BUS RAPID TRANSIT PROJECT**

**PRELIMINARY NOT FOR CONSTRUCTION**

|           |                      |               |           |    |    |
|-----------|----------------------|---------------|-----------|----|----|
| Des: C.H. | Date: March 14, 2017 | Scale: 1"=50' | Sheet: 12 | of | 13 |
| Dwn: C.H. |                      |               |           |    |    |

**LEGEND:**

- BUS-ONLY LANE
- BRT BUS BULB
- MEDIAN PLATFORM
- LOCAL BUS BULB
- MEDIAN
- LANDSCAPING
- CURBSIDE LOCAL STOP
- SIDEWALK IMPROVEMENT
- 
- PEDESTRIAN CROSSING BULB
- 
- STRIPED BUFFER



**HYBRID ALTERNATIVE: STOCKTON ST. to MARKET ST.**  
**GEARY CORRIDOR BUS RAPID TRANSIT PROJECT**

**PRELIMINARY NOT FOR CONSTRUCTION**

Des: C.H.  
 Dwn: C.H.

Date: March 14, 2017

Scale: 1"=50'

Sheet: **13** of **13**