



# Golden State Warriors Multipurpose Arena in Mission Bay

SFCTA CAC

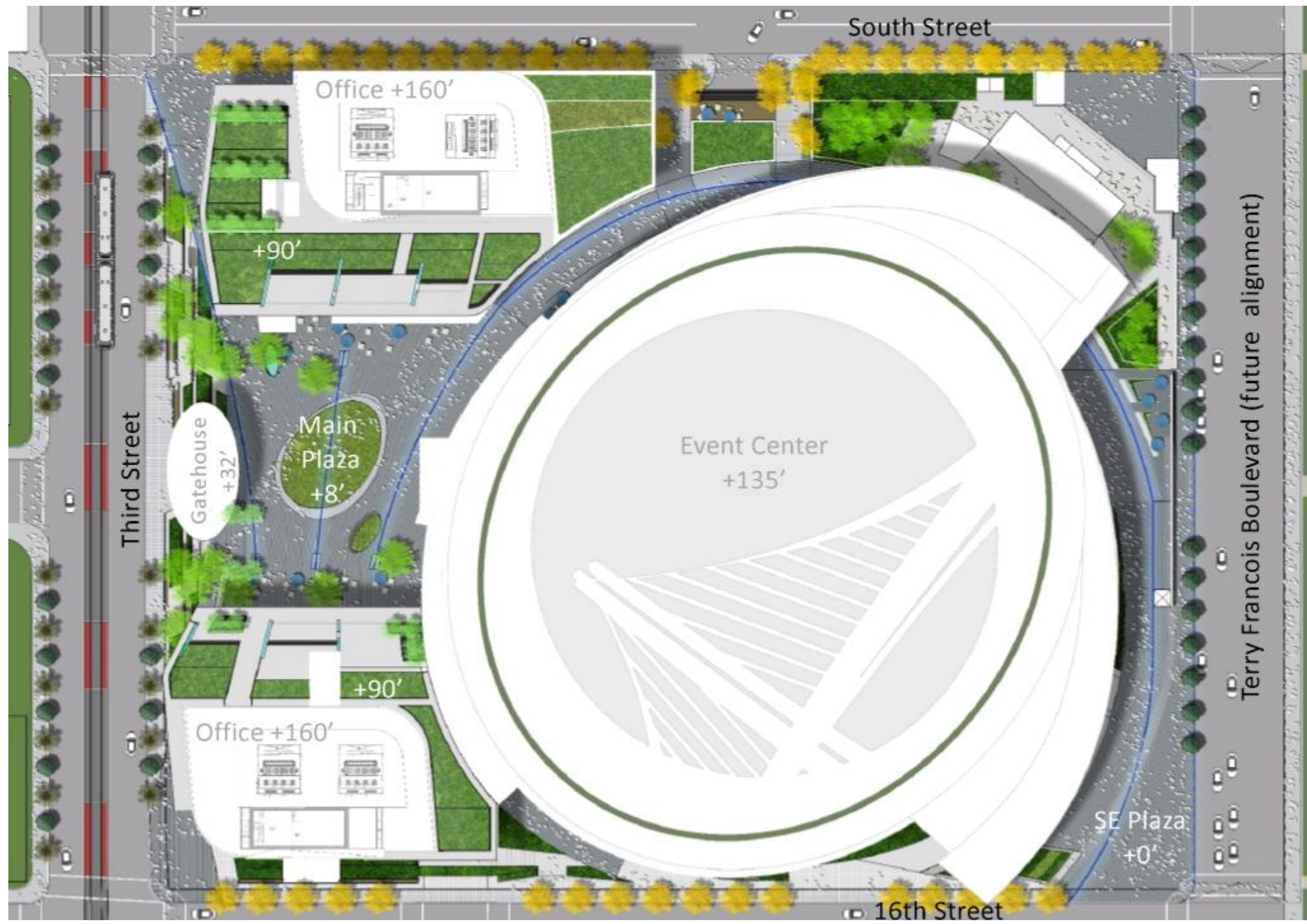
April 27, 2016



# Setting



# Site Plan



# Street View



# Baseline Improvements

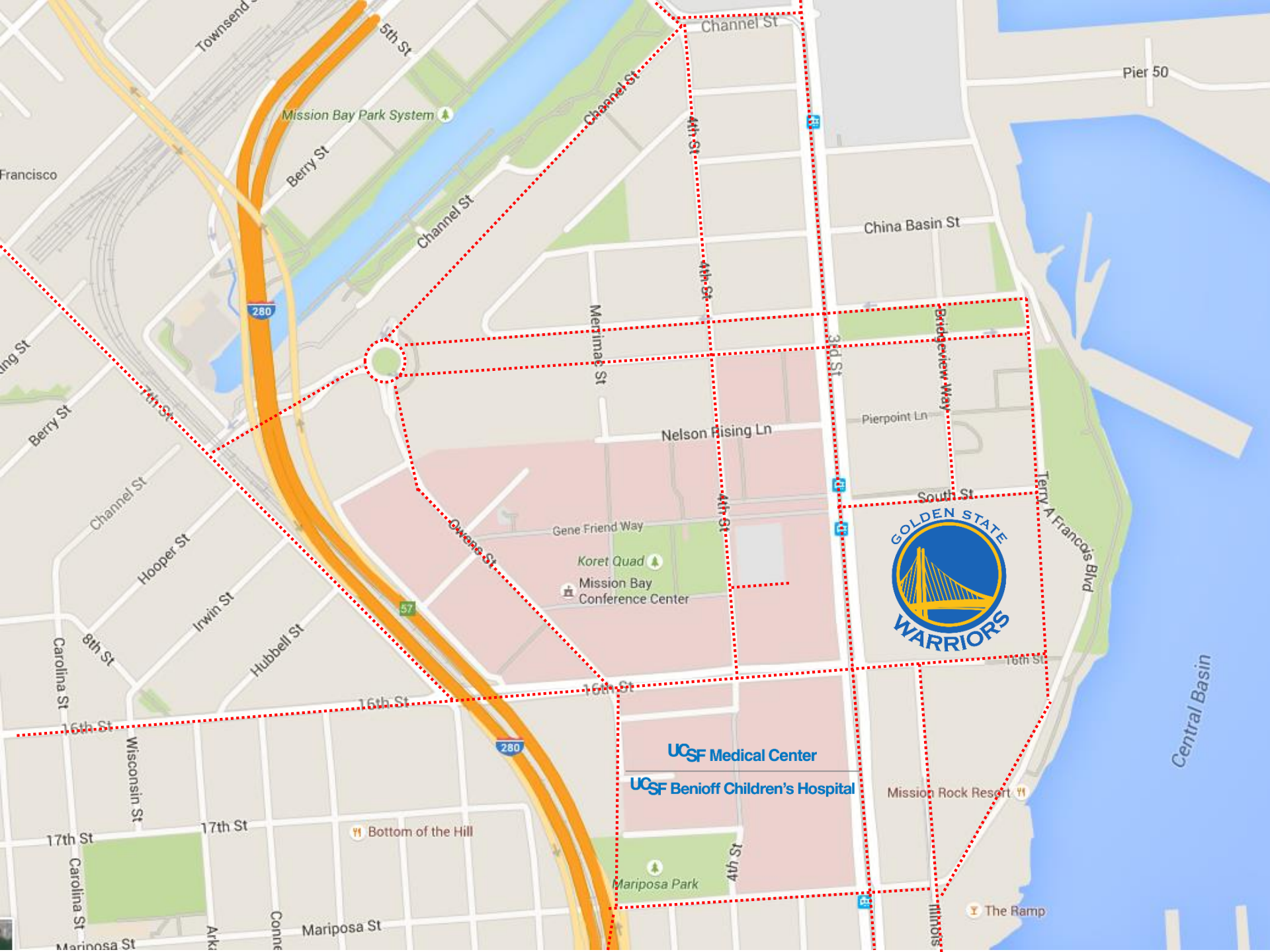


# Arena Specific Improvements

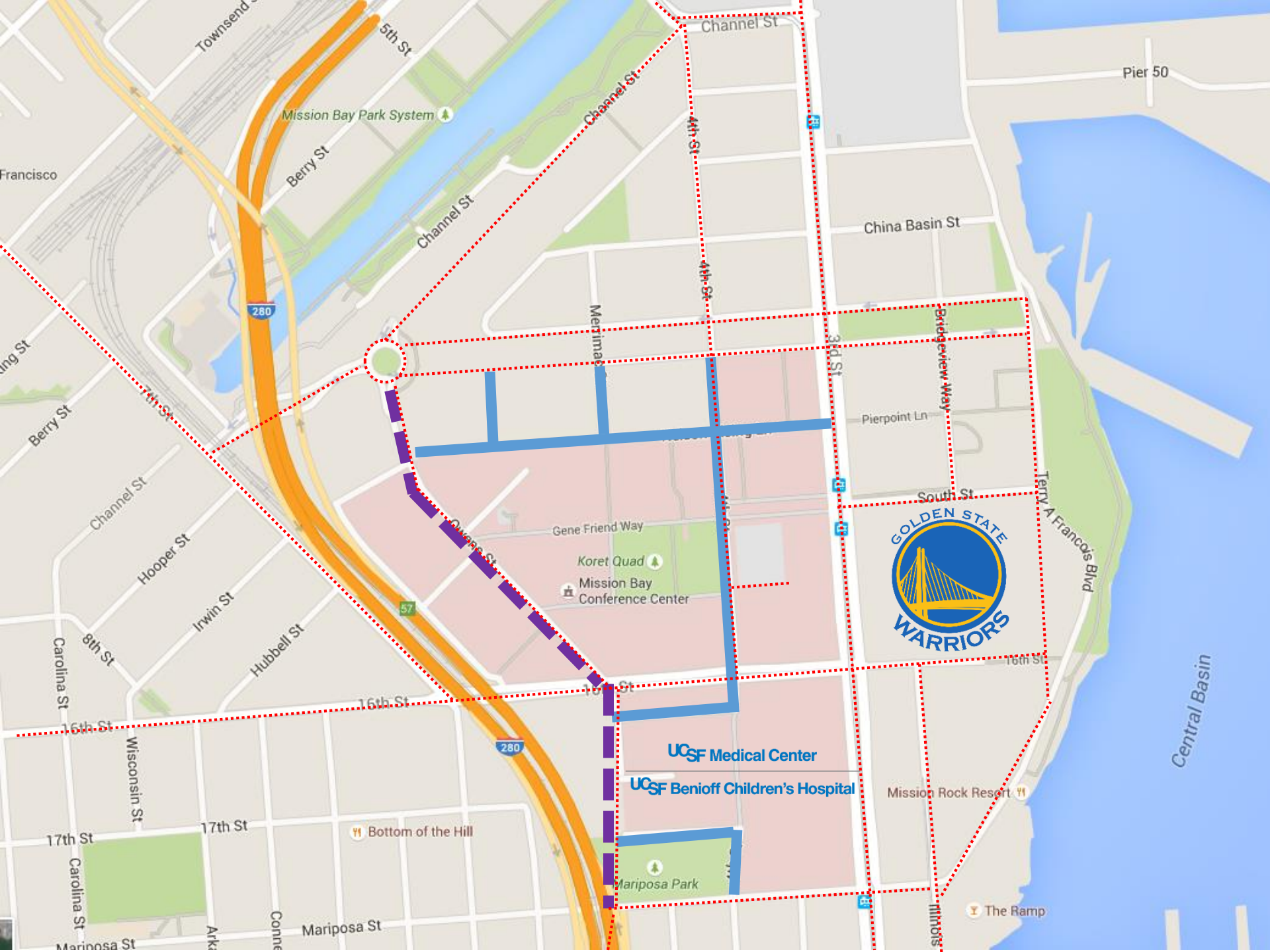


# DRAFT Local/ Hospital Access Plan

DSEIR Analyzed  
Arena Path of  
Travel



# DRAFT Local/ Hospital Access Plan



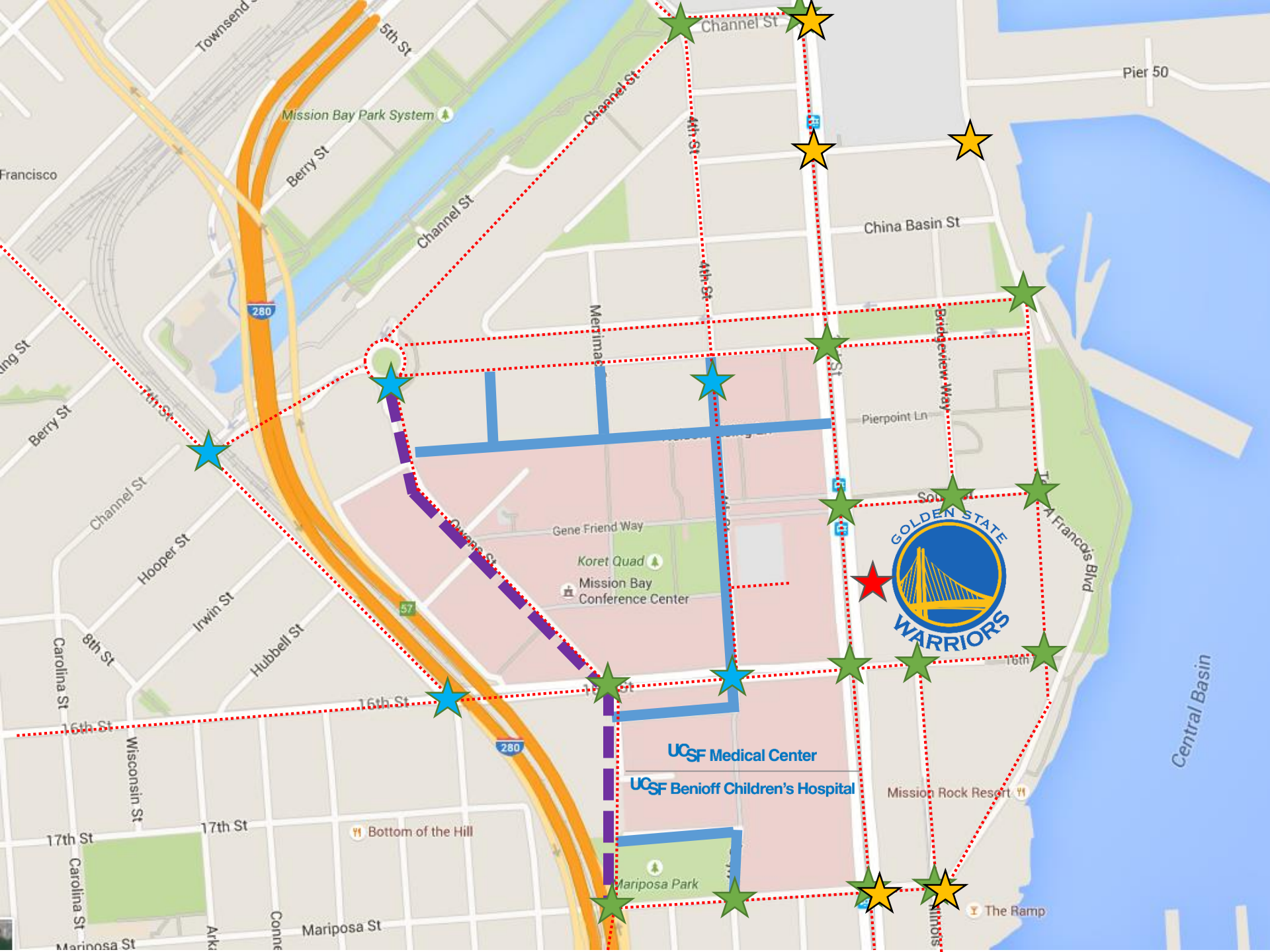
DSEIR Analyzed  
Arena Path of  
Travel

Local/UCSF  
Circulation

Owens Street Local  
Access (Arena Traffic  
Discouraged)



# DRAFT Local/ Hospital Access Plan



DSEIR Analyzed  
Arena Path of  
Travel

Local/UCSF  
Circulation

Owens Street Local  
Access (Arena Traffic  
Discouraged)

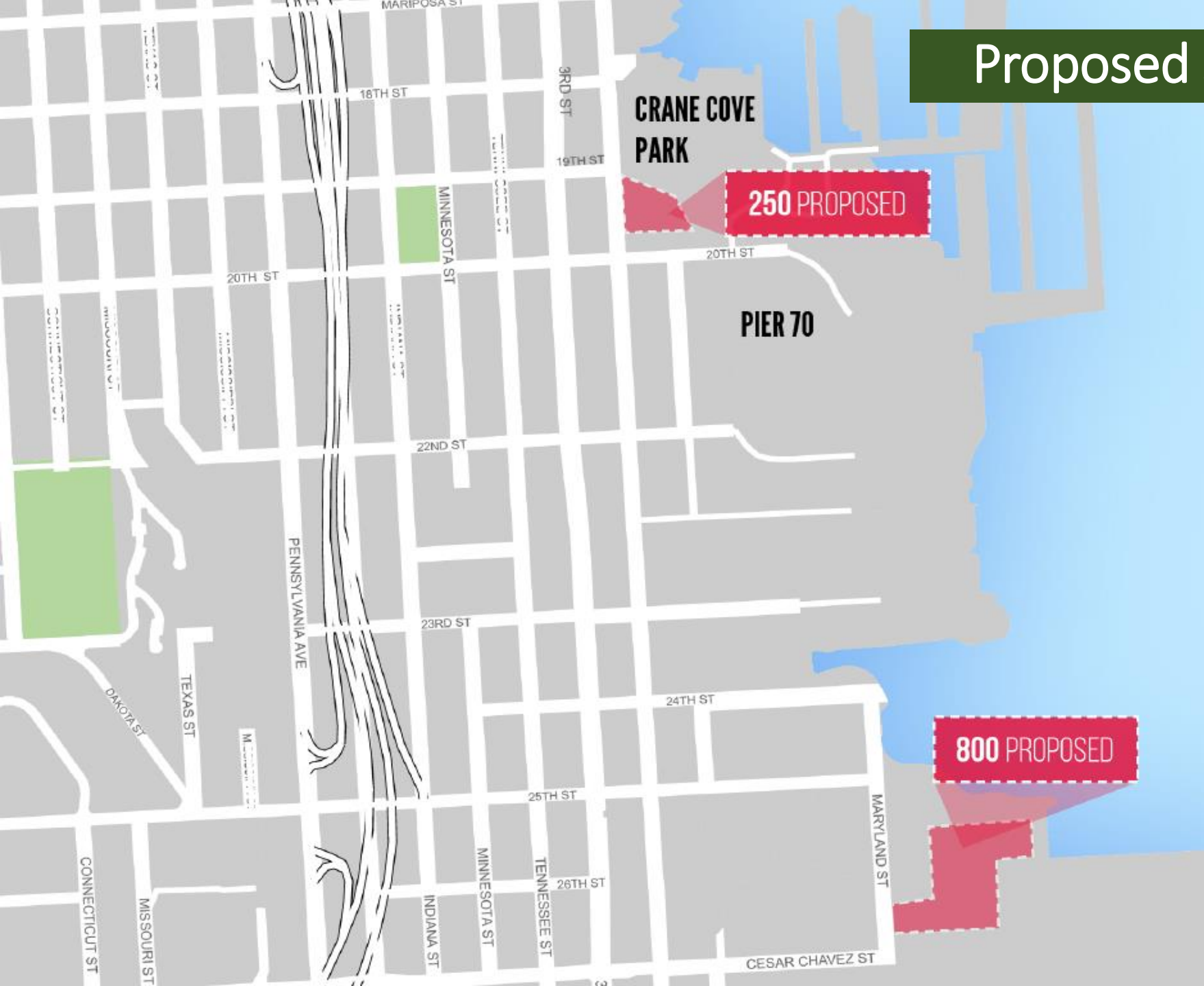
On-site PCO Mgmt Ctr

PCO (DSEIR location)

PCO (New location)

PCO (SF Giants)

# Proposed Southern Parking



# Questions?

Adam Van de Water

Project Manager, OEWD

(415) 554-6625

[adam.vandewater@sfgov.org](mailto:adam.vandewater@sfgov.org)

Peter Albert

Manager Urban Planning Initiatives, SFMTA

(415) 701-4328

[peter.albert@sfmta.com](mailto:peter.albert@sfmta.com)

