

Chinatown Neighborhood Transportation Plan

Plans and Programs Committee
Agenda Item 8



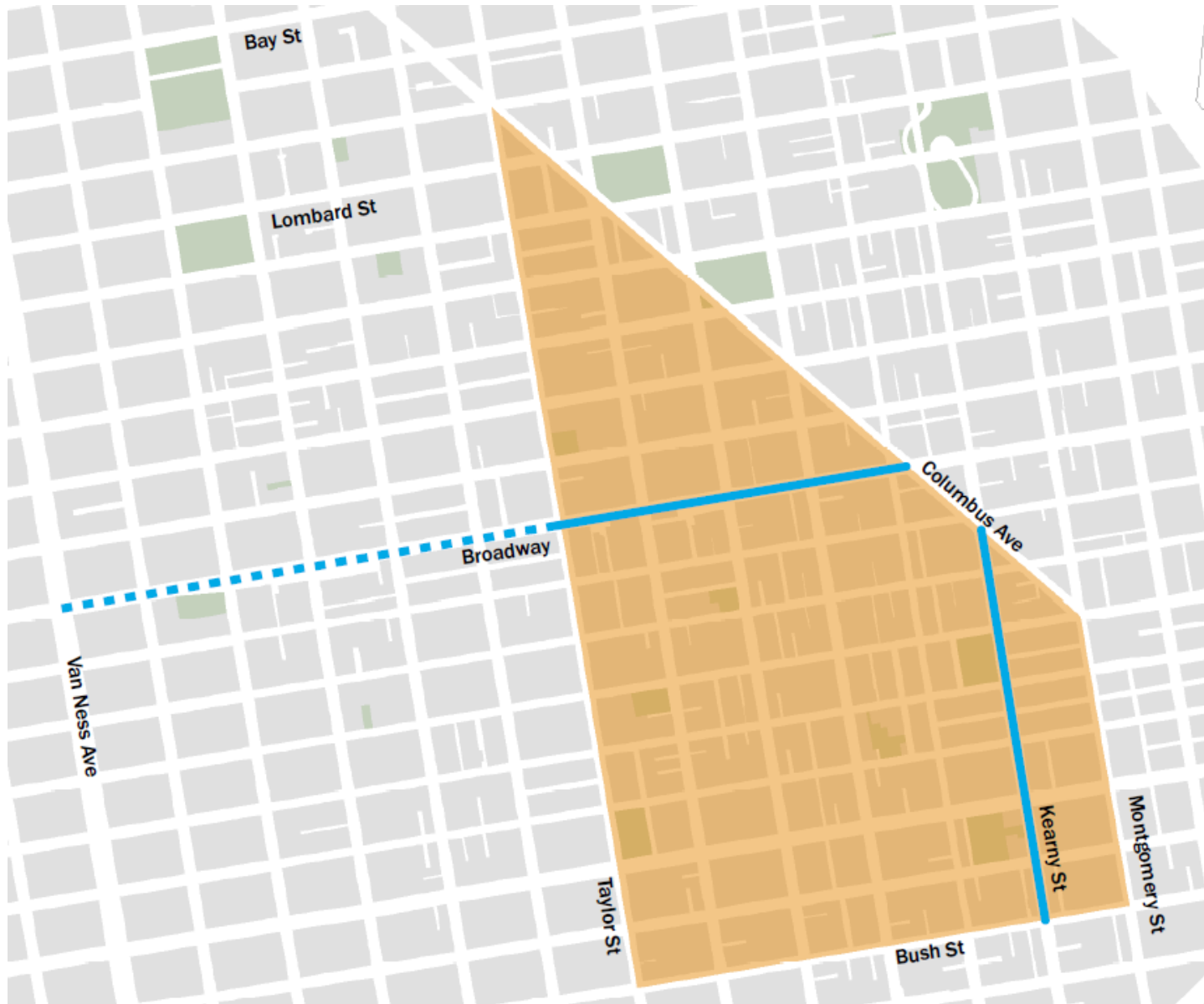
SAN FRANCISCO COUNTY TRANSPORTATION AUTHORITY

July 21, 2015

Chinatown Neighborhood Transportation Plan



Community Priorities



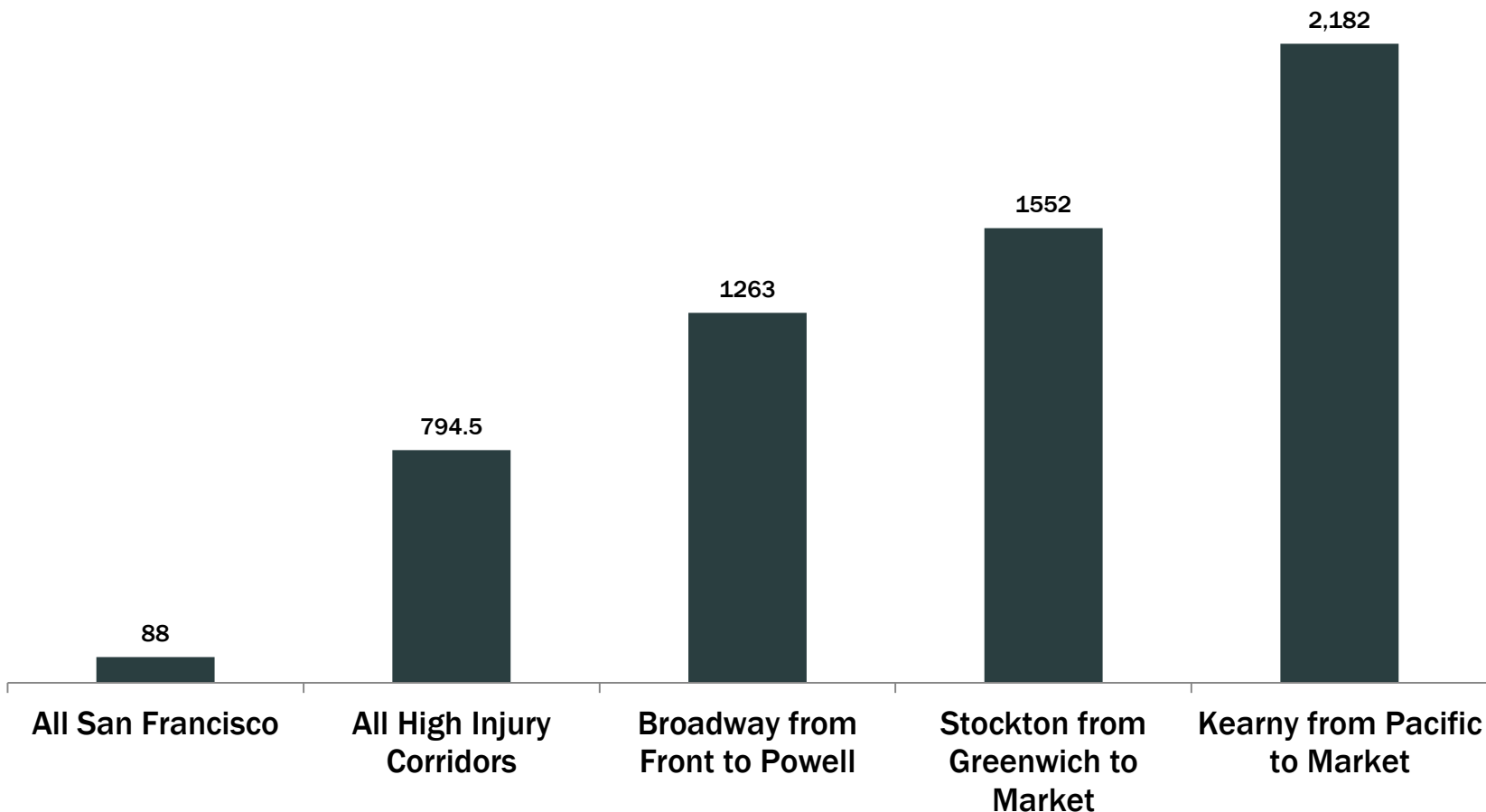
Broadway Street



Kearny Street



High Injury Corridor Annual Injury Statistics Total Weighted Pedestrian Injuries per 100 miles per Year (2007-2011)




Source: SF DPH

Conflicts between turning vehicles and pedestrians



Pedestrian Violations



Higher Vehicle Speeds & Relatively Uncongested Conditions



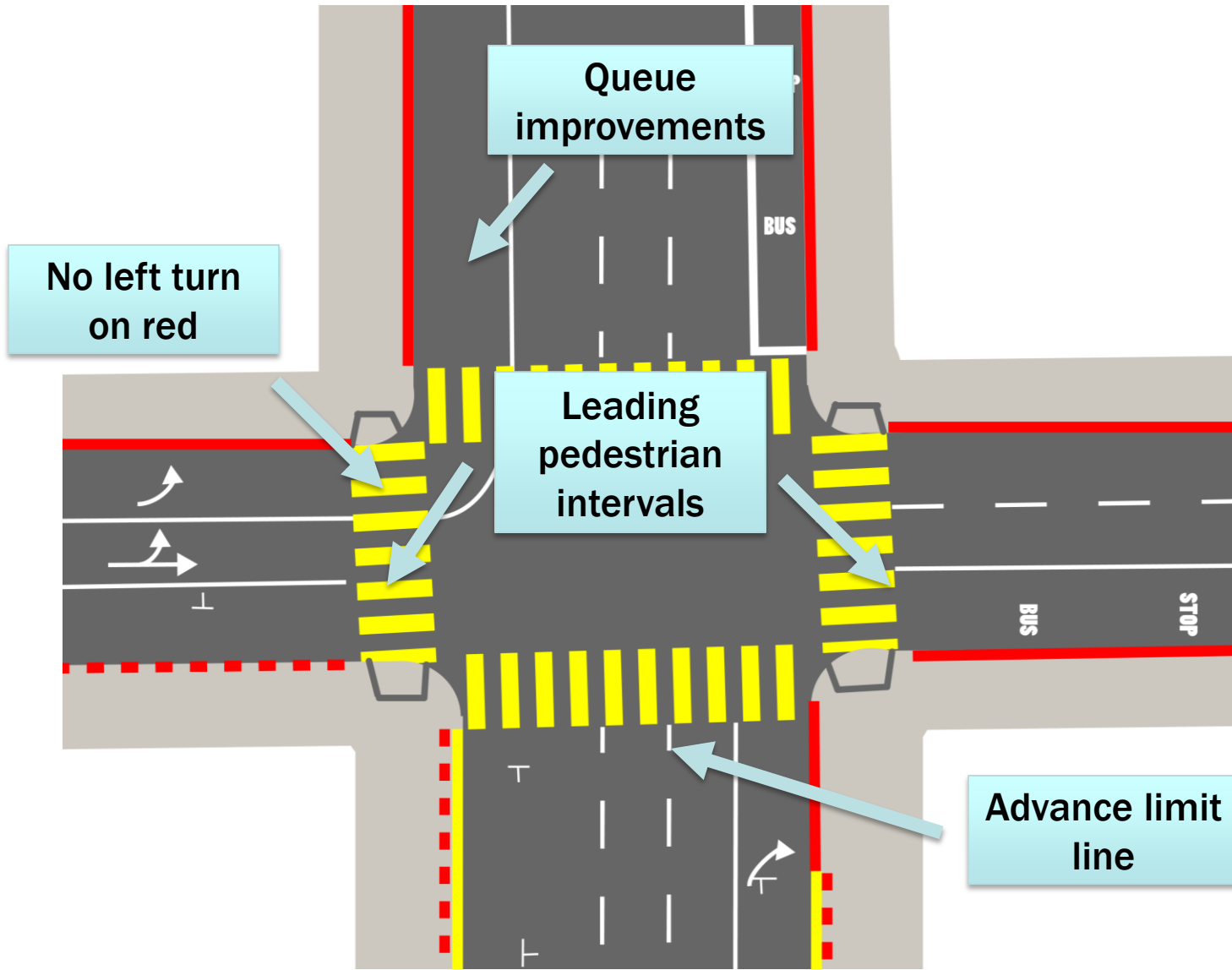
Slow Muni Speeds



Bicyclist High Injury Corridor



Kearny and Clay Recommendations



Corridor Concepts



- ▶ **Corridor concepts**
 - ▶ **Pedestrian scrambles**
 - ▶ **Road diet**
 - ▶ **Systematic signing and striping**
- ▶ **Key pedestrian safety issues to address:**
 - ▶ **Speeding**
 - ▶ **Conflicts with turning vehicles**

Thank You



SAN FRANCISCO COUNTY TRANSPORTATION AUTHORITY